42V

USER STATISTICS

Alberta Provincial Parks

Alberta
RECREATION AND PARKS
Design and Implementation Division

1982

ALBERTA

PROVINCIAL PARKS

USER STATISTICS

1982

ALBERTA RECREATION AND PARKS

System and Program Development
Planning Branch
Recreation and Parks
Standard Life Centre
10405 Jasper Avenue
Edmonton, Alberta, T5J 3N4
(403) 427-6775

Systems Development Branch
Standard Life Centre
10405 Jasper Avenue
Edmonton, Alberta, T5J 3N4
(403) 427-2911

March 1983

TABLE OF CONTENTS

	Page
MAP OF ALBERTA PROVINCIAL PARKS	1
1982 ALBERTA PROVINCIAL PARKS FACILITY INVENTORY CHART	2
INTRODUCTION	3
FORMAT	4
GLOSSARY OF TERMS	5
GLOSSARY OF SYMBOLS	6
HOW USER STATISTICS ARE CALCULATED	6
GLOSSARY OF INTERPRETIVE TERMS	8
USER STATISTICS: EAST CENTRAL REGION	11
Summary Report on Parks in Region	13
Regional Statistics Summary Table	14
Individual Park Statistics	16
1982 Interpretive Statistics	47
USER STATISTICS: KANANASKIS REGION	53
Summary Report on Parks in Region	55
Regional Statistics Summary Table	56
Individual Park Statistics	58
1982 Interpretive Statistics	91
USER STATISTICS: NORTHERN REGION	95
Summary Report on Parks in Region	97
Regional Statistics Summary Table	98
Individual Park Statistics	100
1982 Interpretive Statistics	121
USER STATISTICS: SOUTHERN REGION	129
Summary Report on Parks in Region	131
Regional Statistics Summary Table	132
Individual Park Statistics	134
1982 Interpretive Statistics	168
USER STATISTICS: WEST CENTRAL REGION	173
Summary Report on Parks in Region	175
Regional Statistics Summary Table	176
Individual Park Statistics	178
1982 Interpretive Statistics	218
APPENDICES	221
I Provincial Summary (Table and Graph)	222
II 1980-82 Park Summary of User Statistics (Summer Season)	224
III 1982 Provincial Parks Ranking (Summer Season)	225
IV. Alberta Provincial Parks System Summary 1969-82	226
V. Summary of Park User Statistics 1975-82 (Individual Parks)	227
VI. Park User Statistics for the Fiscal Year 1981-82	245
VII. Adjustments Made to Account for Errors in Self-Registration Camper Nights	262

WOOD BUFFALO
NATIONAL
PARK
Lake Athabasca
Lake Claire
Hay
River
High Level
Peace
River
Notikawin
Manning
Ft McMurray
Gragoire Lake
Queen Elizabeth
Lac Cardinal
Peace River
Moonshine Lake
Winagami Lake
Saskatoon Island
Grande Prairie
Young's Point
Hilliards Bay
Lesser Slave Lake
Lesser Slave Lake
O'Brien
Williamson
Calling Lake
Sir Winston Churchill
Lac La Biche
Carson Pegasus
Cross Lake
Long Lake
Cold Lake
Whitecourt
Thunder Lake
Garner Lake
Moose Lake
Athabasca
Whitney Lakes
William A. Switzer
Edson
Pembina River
Edmonton
ELK ISLAND
NAT'L PARK
Wabamun Lake
Hasse Lake
Strathcona Science
Vermilion
JASPER
Lloydminster
Saskatchewan
Miquelon Lake
Wetaskiwin
Pigeon Lake
Ma-Me-O Beach
NAT'L
PARK
Crimson Lake
Aspen Beach
Big Knife
Dillberry Lake
Jarvis Bay
Rochon Sands
North
Sylvan Lake
Red Deer
Gooseberry Lake
Red Deer
Red Lodge
Dry Island
Buffalo Jump
BANFF
NAT'L
PARK
Big Hill Springs
Midland
Drumheller
Little Fish Lake
Bow Valley
Calgary
Bragg Creek
Fish Creek
Wyndham
Carseland
Bow
Dinosaur
Kananaskis
Tillebrook
Little Bow
Kinbrook Island
Chain Lakes
Saskatchewan R.
Willow Creek
Medicine Hat
South
River
Park Lake
Taber
Cypress Hills
Lethbridge
Beauvais Lake
Police Outpost
Woolford
Writing-on-Stone
WATERTON LAKES
NATIONAL PARK
Alberta
RECREATION AND PARKS
PROVINCIAL PARK
kilometres
80 40 0 80 160
miles
50 0 50 100

1982 PROVINCIAL PARKS

Alberta
RECREATION AND PARKS
Parks Division

NAME OF PARK	LOCATION	SIZE		CAMPING FACILITIES														PICNIC AREA				RECREATION									CONVENIENCES							
				CAMPING SITES (Number of units)	FEES			ELECTRICAL HOOK-UPS	DOUBLE UNIT CAMPING	GROUP CAMPING	SHELTERS	STOVES/FIREPLACES	TOILETS	SHOWERS	SHELTERS	TABLES	STOVES/FIREPLACES	TOILETS	FISHING	SWIMMING	CHANGE HOUSES	TRAILS	INTERPRETIVE PROGRAMS	PLAYGROUNDS	BOATING	BOAT LAUNCH	BOAT RENTALS	GROCERIES	GAS and OIL	PUBLIC PHONE	LAUNDRY FACILITIES	SEWAGE DUMPING	CONCESSIONS					
		HECTARES	ACRES		$3.00 / NIGHT	$6.00 / NIGHT	$8.00 / NIGHT																														
Aspen Beach	16 km west of Lacombe	370	891	240	●	●				●			●	●	●			●	●				●	●	●	●				●		●					
Bezanson Lake	11 km west, 2 km north of Peace Creek	1206	1488	80	●				●				●	●	●			●	●		●	●		●	●					●							
Big Hill Springs	8 km north, 3 km east of Cochrane	36	89																				●														
Big Knife	8 km west, 10 km north of Pincher Creek	288	712	24	●								●	●				24	●	●			●		●	●				●		●					
Bow Valley	10 km east of Canmore	2301	5688	244	●	●				●	●		●	●	●			168		●	●		●	●	●					●	●	●					
Bragg Creek	10 km west, 21 km south of Calgary	122	302															172	●	●	●		●	●	●					●		●					
Calling Lake	48 km north of Athabasca	742	1834	20		●				●			●	●				8	●	●			●			●	●										
Canon-Pegasus	8 km east, 11 km north of Whitecourt	1211	2993	Under Development																																	
Chain Lakes	30 km southeast of Nanton	460	1137	140	●						●		●					35	●	●				●						●		●					
Cold Lake	3 km east of Cold Lake	400	994	117	●	●			●		●			●	●			66	●	●	●	●	●	●	●	●				●							
Crimson Lake	8 km west, 3 km north of Battle (Blackfoot) Creek	3443	8507	210	●	●			●	●		●	●	●	●	●		16	●	●	●	●	●	●	●	●		●		●		●	●				
Cross Lake	8 km north, 10 km northwest of Jarvis	2276	5625	80	●								●	●	●			56	●	●	●		●	●	●	●				●		●					
Cypress Hills	36 km west, 30 km south of Medicine Hat	15600	38556	391	●	●	●	●	●		●	●	●	●	●	●		200		●	●	●	●	●	●	●		●	●	●	●	●	●				
Dillberry Lake	6 km east, 13 km south of Chauvin	1012	2500	80	●								●	●	●			74	●	●	●			●	●	●				●							
Dinosaur	8 km north, 33 km northeast of Brooks	6548	16,200	44	●							●	●	●	●			30	●	●			●	●	●						●		●					
Dry Island Buffalo Jump	18 km east of Hanna	555	2400									●						100	●	●																	
Fish Creek	Calgary southern limit	724	1800															100	●	●	●	●	●	●	●					●							
Garner Lake	8 km north of Spedden	76	182	70	●							●	●	●	●			100		●	●	●			●	●					●		●					
Gooseberry Lake	2 km east, 10 km north of Calmar	62	150	97	●					●	●	●			●	●		50	●	●	●				●	●					●		●					
Gregoire Lake	10 km south, 10 km east of Fort McMurray	2830	7764	140	●									●	●			74	●	●					●	●	●				●		●					
Hasse Lake	11 km west, 8 km south of Bonnyville	60	170															40	●	●		●			●	●					●						
Hilliard's Bay	14 km southeast of Grouard	3330	8754	164	●						●	●			●	●		50	●	●	●	●	●	●	●	●				●							
Jarvis Bay	7 km north of Sylvan Lake	97	240	130		●								●	●				●			●								●							
Kananaskis	37 km west, 50 km south of Calgary	50,000	124,000	264	●									●	●	●		24	●	●		●	●	●	●	●		●		●		●					
Kinbrook Island	18 km south, 3 km east of Brooks	80	198	233	●							●	●	●	●			40	●	●					●	●					●							
Lesser Slave Lake	3 km north of Slave Lake	7300	18,040	100	●						●		●	●	●			30	●	●	●	●	●	●	●	●					●		●					
Little Bow	20 km west, 2 km south of Champion	110	272	100	●									●	●			64	●	●					●	●		●			●		●					
Little Fish Lake	18 km south, 22 km west of Consort	64	157	60	●								●	●						●	●				●	●					●						
Long Lake	12 km west, 14 km north of Hardisty	764	1887	200	●	●	●	●	●				●	●	●			100	●	●					●	●		●			●		●					
Ma-Me-O Beach	Summer Village of Ma-Me-O Beach	2	4															67	●	●	●				●	●											
Midland	2 km west of Drumheller	500	1400															50		●					●												
Migueton Lake	2 km west, 30 km north of Cremona	400	1040	300	●		●				●	●	●	●	●	●		221	●	●		●	●	●	●	●					●		●					
Moonshine Lake	28 km west, 8 km north of Sand River	647	2600	80	●									●	●			50	●	●	●				●	●					●		●					
Moose Lake	2 km north, 11 km west of Bonnyville	700	1010	80	●									●	●			34	●	●	●				●	●					●							
Northstar	27 km east of Manning	8907	22,007	Under Development														13		●	●				●	●											
O'Brien	11 km south of Grande Prairie	97	160															50	●	●					●	●											
Park Lake	16 km north, 2 km west of Lethbridge	334	883	80	●							●	●	●	●			48	●	●		●			●						●		●					
Pembina River	3 km west of Entwistle	167	413	130	●									●	●			48	●	●		●			●						●		●					
Pigeon Lake	8 km west, 10 km north of Ma-Me-O	340	840	270			●				●	●	●	●	●	●		100	●	●	●				●						●		●					
Police Outpost	18 km west, 10 km south of Cadotte	140	361	40	●					●				●	●			50		●					●	●					●							
Queen Elizabeth	2 km north, 5 km west of Vermilion	80	211	80	●					●				●	●			43	●	●					●	●					●							
Red Lodge	10 km west of Bentley	84	199	100	●					●				●	●			60	●	●					●			●			●							
Rochon Sands	16 km north, 13 km west of Athabasca	116	287	79	●									●	●			30	●	●	●				●	●			●	●	●							
Saskatoon Island	18 km west, 2 km north of Grande Prairie	101	251	41	●							●		●	●			30	●			●	●	●	●	●					●							
Sir Winston Churchill	18 km northeast of Lac La Biche	359	886	90	●							●	●	●	●			70	●	●	●	●	●	●	●	●					●							
Strathcona Science	Edmonton western limit	100	270															60	●	●			●								●						
Sylvan Lake	17 km west of Red Deer	85	210															50		●	●	●			●	●					●						
Tober	2 km west, 3 km north of Tober	51	125	60	●								●	●				30	●	●		●			●						●		●					
Thunder Lake	21 km west of Barrhead	305	814	120	●							●	●	●				70	●	●		●			●	●					●		●					
Tillebrook	8 km east of Brooks	138	344	120		●	●	●				●		●	●			10				●	●	●	●						●		●					
Vermilion	3 km north of Vermilion	161	1050	111	●	●				●	●		●	●	●			30	●	●		●			●						●		●					
Wabamun Lake	3 km west, 3 km south of Wabamun	311	831	210	●	●				●	●	●	●	●	●			300	●	●	●				●	●					●		●					
William A. Switzer	3 km west, 10 km north of Hinton	3000	8027	120	●	●			●		●	●	●	●	●	●		66	●	●		●	●	●	●	●			●		●		●					
Williamson	10 km west, 3 km north of Vermilion	17	43	60	●							●	●	●				16	●	●	●				●						●							
Willow Creek	8 km west, 8 km south of Claresholm	100	300	60	●							●	●	●				16	●	●					●						●							
Winagami Lake	18 km south, 71 km east of McLennan	1211	2992	84	●					●				●	●	●		30	●	●	●	●									●		●					
Woolford	3 km northwest, 10 km northeast of Cadotte	39	97	30	●							●	●	●				30	●	●					●						●							
Writing-on-Stone	30 km east, 10 km south of Milk River	488	1000	30	●							●	●	●	●			30	●	●	●		●	●	●						●		●					
Wyndham-Carseland	3 km west, 3 km south of Carseland	170	440	100	●							●		●	●			100	●	●					●												
Young's Point	20 km west, 5 km northeast of Vermilion	1000	2664	73		●								●	●			30			●	●	●	●	●						●						

FIRST AID AVAILABLE IN MOST PARKS
● FACILITY PROVIDED

CAMPING LIMIT – 14 DAYS

PETS ON LEASH ONLY
H-ONLY NON-POWER BOATS ALLOWED

PARK USER STATISTICS 1982

INTRODUCTION

Alberta Recreation and Parks is pleased to forward for your use its Sixth Annual User Statistics Report. This report presents the information collected in the field by Operations staff in a format considered to be easily comprehensible and useful. With the changes in User Statistics 1982, this presentation has again moved closer to meeting the needs of the report users. New inclusions to this year's report are the graphs of camping attendance for those Kananaskis Recreation Areas that provided camping statistics. As well, a summary page for each region has been included explaining happenings in the parks which may have affected attendance statistics. Regional summary charts and graphs have been developed and included with each region section, and a provincial summary table and graph can be found in Appendix I, presenting total camping attendance across the Alberta Provincial Park System.

Camping use statistics are generally quite accurate and reliable but the accuracy and reliability of day use figures are very suspect due to a number of factors involved in their collection and they must be used with caution. New programs aimed at correcting these problems will be investigated in the coming years. Since camping self-registration programs have been initiated in certain parks, a number of problems have surfaced dealing with inadequate information collection. In 1983 these problems will be eliminated by the use of a new self-registration permit and through increased familiarity of park staff in dealing with problems that arise.

The co-ordination, design, and preparation of this report has been carried out by Robyn Andries and Dale Schinkel of the System and Program Development Section, Planning Branch, Alberta Recreation and Parks. Data collection was carried out by the field staff in the 61 Provincial Parks. The Section gratefully acknowledges the assistance of Keith Wong, Systems Analyst, for his work implementing the computer program. As well, the Section thanks Rod Keith for the micro-computer programs developed and Jan Gelfund for his work organizing and compiling data. Any comments concerning the collection, analysis, and presentation format of the statistics are welcomed by the System and Program Development Section.

FORMAT

The format for individual Provincial Park statistics concerning camping and day use during the summer season remains the same as that of last year. The handbook is alphabetically organized by region and, within each region, alphabetically by parks, with camping and day use parks followed by day use only parks. Multiple campground parks are presented with the statistics and the graph for the total park shown first, followed by separate statistics and graphs for each camping and/or day use area within the park. Data for individual Recreational Areas in Kananaskis Country are shown in tabular and graph form as well this year. Interpretive statistics are indicated on data format sheets at the end of each region. Definitions can be found in the Glossary of Interpretive Terms. Changes in the format of this year's handbook include the following: Regional summaries have been included with the summary of Park User Statistics for 1975-1982. In addition, Appendix VII entitled "Adjustments Made to Account for Errors in Self Registration Camper Night Figures", has been included to explain in detail the corrections made for specific parks where problems in individual camper night, camping vehicle and equipment breakdown figures occurred. Regional and Provincial summary tables and graphs have been developed to give comprehensive totals "at a glance". The Regional tables and graphs precede the statistics for individual parks in the appropriate region and the Provincial summary is located in Appendix I.

When using Alberta Provincial Parks User Statistics 1982, some points should be noted. These include:

1. A rounding factor has been designed into the computer program and therefore %'s may not be equal to 100% when added;
2. If the data for any month are not available, the month will not be shown and seasonal totals will be underestimated;
3. Data may have been incomplete on the Monthly Park Attendance Report and therefore totals may be underestimated; and
4. Day use statistics continue to reflect large inaccuracies in data collection procedures and must be considered as estimates at best.

GLOSSARY OF TERMS

Campground Capacity: Number of camping sites available for use during the 1982 summer season, as indicated on the Provincial Parks Facility Inventory Chart.

Individual Camper Night (Camper Day): The passing of one night, in the park, by one camper.

Camping Party: A single person or group of persons, usually travelling in the same vehicle, occupying one campsite.

Camping Party Night: One campsite occupied by one camping party for one overnight stay.

Peak Night(s): Night(s) of highest campground occupancy during the summer season.

Day User Day: One person making a recreational visit to a park for one day or portion of one day without staying overnight.

Camping Equipment:

- Tent - A movable shelter of cloth, usually canvas, or nylon, supported by pole(s) and guy ropes.
- Tent-Trailer - A canvas or other folding structure, mounted on wheels, and designed for travel, recreation and vacation use.
- Trailer - A vehicular, portable structure, built on a chassis, designed as a temporary dwelling, to be pulled behind a motor vehicle for travel, recreation and vacation.
- Truck-camper - A truck which has a shelter structure or after-cabin attached or separately mounted on its box deck or chassis, to form a single unit for purposes of travel, recreation and vacation. The after-cabin usually contains sleeping and cooking facilities and may or may not contain sanitary facilities (includes vans, motor homes, etc.).

Non-Recreation Vehicles: Vehicles entering the park for purposes other than recreation, including service, commercial, construction and park vehicles.

Weekend Night: A normal weekend includes both Friday and Saturday nights. A long weekend includes Friday night, Saturday night and Sunday night.

Weekday Night: Includes Sunday night to Thursday night. However, when a long weekend occurs, Sunday night is included as part of the long weekend.

GLOSSARY OF SYMBOLS

X - Statistics Not Available

TTR - Tent-Trailer

TRLR - Trailer

TKCP - Truck-Camper

HOW USER STATISTICS ARE CALCULATED

Campground Capacity = Taken from the 1982 Alberta Provincial Parks Facility Inventory Chart

Vehicles, Total = Total number of vehicles entering the park (from Park Monthly Attendance Reports)

Vehicles, Non-Recreation = Total number of vehicles entering the park on weekdays and weekends for purposes other than recreation, including service vehicles, park patrol and R.C.M.P. (based on estimates calculated from sample counts of vehicles entering the park).

Vehicles, Camping = Total number of vehicles entering the park on weekdays and weekends for the purpose of camping overnight (based on number of camping permits sold each day).

Vehicles, Day Use = Total number of vehicles entering the park on weekdays and weekends for day use only is based on the (Total number of vehicles entering the park) - (Number of Non-Recreation vehicles + Number of Camping vehicles).

Number of Day User Days = Total number of people using the park during the day only (based on sample counts of estimated number of Day Users per vehicle x number of Day Use vehicles).

Average Day Use Party Size = $\frac{\text{Number of Day User Days}}{\text{Number of Day Use Vehicles}}$

Number of Camping Party Nights = Number of Tents + Tent-Trailers + Trailers + Truck-Campers

Percent Capacity = $\frac{\text{Number of camping parties in park on a given night}}{\text{Campground capacity}} \times 100$

Average Daily Occupancy, Weekdays = $\frac{\text{Total camping parties on weekdays}}{\text{Campground capacity x number of weekday nights}} \times 100$

Average Daily Occupancy, Weekends = $\frac{\text{Total camping parties on weekends}}{\text{Campground capacity x number of weekend nights}} \times 100$

Number of Individual Camper Nights (Camper days) = Total number of individual people camping in tne park (from monthly Park Attendance Reports)

Average Camping Party Size = $\frac{\text{Number of Individual Camper Nights}}{\text{Number of Camping Party Nights}}$

Camping Equipment Used:

% Tents = $\frac{\text{Number of Tents}}{\text{Number of Camping Party Nights}} \times 100$

% Tent-Trailers = $\frac{\text{Number of Tent-Trailers}}{\text{Number of Camping Party Nights}} \times 100$

% Trailers = $\frac{\text{Number of Trailers}}{\text{Number of Camping Party Nights}} \times 100$

% Truck-Campers = $\frac{\text{Number of Truck-Campers}}{\text{Number of Camping Party Nights}} \times 100$

Average % Camping Occupancy
(Summer season: May 15-September 15) = $\frac{\text{Total Camping Party Nights for the Summer Season}}{\text{Campground Capacity x Total Number of Nights}} \times 100$

GLOSSARY OF INTERPRETATIVE TERMS

Amphitheatre:	Formal presentation, which usually involves the use of audio-visual materials, conducted by park naturalist in an amphitheatre structure.
Auto Tour:	Conducted tour by automobile or bus, in which park naturalist conveys information to visitors as a group.
Campfire/On-Site Presentation:	Small, informal evening program, which may involve interpretive talks, skits, musical events, etc., conducted by park naturalist near campground area
Children's Event:	Special programs designed specifically for children under the age of twelve.
Environmental Education:	Contact with organized groups participating in approved environmental education activities in a designated centre.
Environmental Education Workshop:	Organized program which demonstrates field procedures, activities, or park policies to teachers.
Extension Program:	Park personnel contact with the public outside of the park setting in which information about park and/or activities is presented.
Guided Hike:	A regularly scheduled walk conducted by a park naturalist over an established route or area.
Guided Schools:	Contact made by way of interpretive information being provided to organized school groups in the park setting.
Mass Media:	Message communicated by way of TV, radio or newspaper.

On-Site Exhibit:	Display or exhibit on the actual site presenting information on a natural, cultural or historic topic.
Preserve Hike:	Similar to guided hike except that the route of this walk takes the visitor through special preserve areas accessible to the public only under supervision of park personnel.
Publications:	Pamphlets, brochures, maps or notices distributed by park staff to convey interpretive or general park information.
Roving Point Duty:	Casual contacts made by park naturalist when walking through campground area and answering visitors' questions.
Self-Guided Trail:	Well-marked hiking trail where visitors follow a series of signs which present some unified aspect of the natural surroundings.
Special Event:	A non-regularily scheduled program or activity presented by a park naturalist usually involving a temporary natural occurence (i.e. summer equinox, fall colours or tadpole hatching).
Visitor Centre:	A building or group of buildings where information, orientation, and/or interpretation is provided for visitors.
Wayside Sign:	Sign/display panel situated within easy access of vehicles travelling along a roadway.

EAST CENTRAL REGION

USER STATISTICS

EAST CENTRAL REGION

		Page
A.	Summary Report on Parks in Region	13
	Regional Statistics Summary Table	14
B.	Camping and Day Use Parks:	
	Big Knife	16
	Calling Lake	18
	Cold Lake	20
	Dillberry Lake	22
	Garner Lake	24
	Gooseberry Lake	26
	Gregoire Lake	28
	Little Fish Lake	30
	Long Lake	32
	Miquelon Lake	34
	Moose Lake	36
	Rochon Sands	38
	Sir Winston Churchill	40
	Vermilion	42
	Whitney Lakes	44
C.	Day Use Only Parks:	
	Dry Island Buffalo Jump (Data Not Available)	
	Midland (Data Not Available)	
	Strathcona Science	46
D.	Interpretive Statistics:	
	Cold Lake	47
	Midland	48
	Miquelon Lake	49
	Sir Winston Churchill	50
	Vermilion	51

EAST CENTRAL REGION
(All Parks in the Region experienced a wet and rainy late summer)

Big Knife	- Attendance for day use and camping down from 1981. Partial closure of campground early summer for upgrading until July. Construction forced closure of all campgrounds and most day use areas for August and September.
Calling Lake	- Day use figures down from 1981, camping figures about the same.
Cold Lake	- 110 campsites open in 1982 as compared to 27 in 1981, attendance figures relatively low.
Dillberry Lake	- Attendance figures much the same as 1981.
Garner Lake	- Attendance figures slightly down.
Gooseberry Lake	- Attendance figures slightly down from 1981, June 19, 20 - annual Legion Rodeo.
Gregoire Lake	- Big drop in day use figures, camping figures slightly up from 1981. Rainy towards end of summer.
Little Fish Lake	- Data available for 3 months only. Day use up from 1981 and camping figures about the same.
Long Lake	- Day use and camping figures down slightly from 1981 (May & June day use counted on weekends only).
Miquelon Lake	- Day use and camping figures down slightly.
Moose Lake	- Day use down a lot, camping down slightly. Park on self-registration procedure - high use August long weekend.
Rochon Sands	- Camping use slightly down - day use figures were not kept at all except for weekends during May and June. Tent caterpillars during June.
Sir Winston Churchill	- Day use and camping figures slightly down - lots of school and church groups through early summer. Algae in water, fishing very poor middle to late summer.
Vermilion	- Day use up slightly, camping use down slightly. Lots of group use throughout whole summer.
Whitney Lakes	- New park opened in 1982, received very good use throughout summer especially first part of June. Day use and camping figures much the same.
Strathcona Science Park	- Attendance figures seem low for a park located in Edmonton.

EAST CENTRAL REGION 1982

CAPACITY 1552 STALLS

PARK ATTENDANCE STATISTICS

	NO. OF VEHICLES BY MONTH BY TYPE							DAY USE STATISTICS NUMBER OF DAY USER DAYS BY MONTH			
MONTH	TOTAL	NON-REC. WEEKDAY	NON-REC. WEEKEND	CAMPING WEEKDAY	CAMPING WEEKEND	DAY USE WEEKDAY	DAY USE WEEKEND	TOTAL	WEEKDAY	WEEKEND	AVG. DAY USE PARTY SIZE
MAY	33,304	1,987	3,134	862	3,896	9,833	13,116	64,457	35,704	48,753	3.68
JUNE	93,882	7,115	3,455	5,277	7,404	43,242	26,233	259,707	160,593	99,114	3.73
JULY	116,420	10,168	6,555	10,207	10,910	46,091	33,605	290,830	167,697	123,133	3.64
AUGUST	76,644	6,605	4,192	7,212	6,387	34,271	18,899	181,568	116,493	65,075	3.41
SEPTEMBER	15,381	1,774	1,475	541	1,916	5,615	4,312	34,281	19,156	15,125	3.45
TOTAL / AVERAGE	335,631	27,649	18,811	24,099	30,513	139,052	96,165	850,843	499,643	351,200	3.61

CAMPGROUND STATISTICS

	CAMPING PARTY NIGHTS			CAMPING PARTIES NUMBER OF NIGHTS AT PERCENTAGE CAPACITY								AVERAGE DAILY OCCUPANCY		INDIVIDUAL CAMPER NIGHTS		CAMPING EQUIPMENT USED				
MONTH	TOTAL	WEEK -DAY	WEEK -END	% 100+	100	90-99	75-89	50-74	25-49	10-24	0-9	WEEKDAY %	WEEKEND %	INDIV. NIGHTS	AVG. PARTY SIZE	TENT %	TTTR %	TRLR %	TKCP %	AVG OCC
MAY	6,229	989	5,240		1		2		1	3	10	5	56	19,166	3.07	29	14	29	28	23
JUNE	15,634	6,623	9,211			1	4	4	5	10	6	19	74	50,716	3.20	25	15	31	29	34
JULY	29,125	14,145	14,980	1		5	4	6	15			45	87	102,199	3.50	18	16	35	30	60
AUGUST	18,301	9,778	8,523				2	5	15	6	3	28	61	63,795	3.48	18	17	35	31	38
SEPTEMBER	3,145	674	2,471					2	1	1	11	4	31	9,584	3.04	17	13	34	36	13
TOTAL / AVERAGE	72,634	32,209	40,425	1	1	6	12	17	37	20	30	24	66	245,460	3.37	21	15	34	30	37

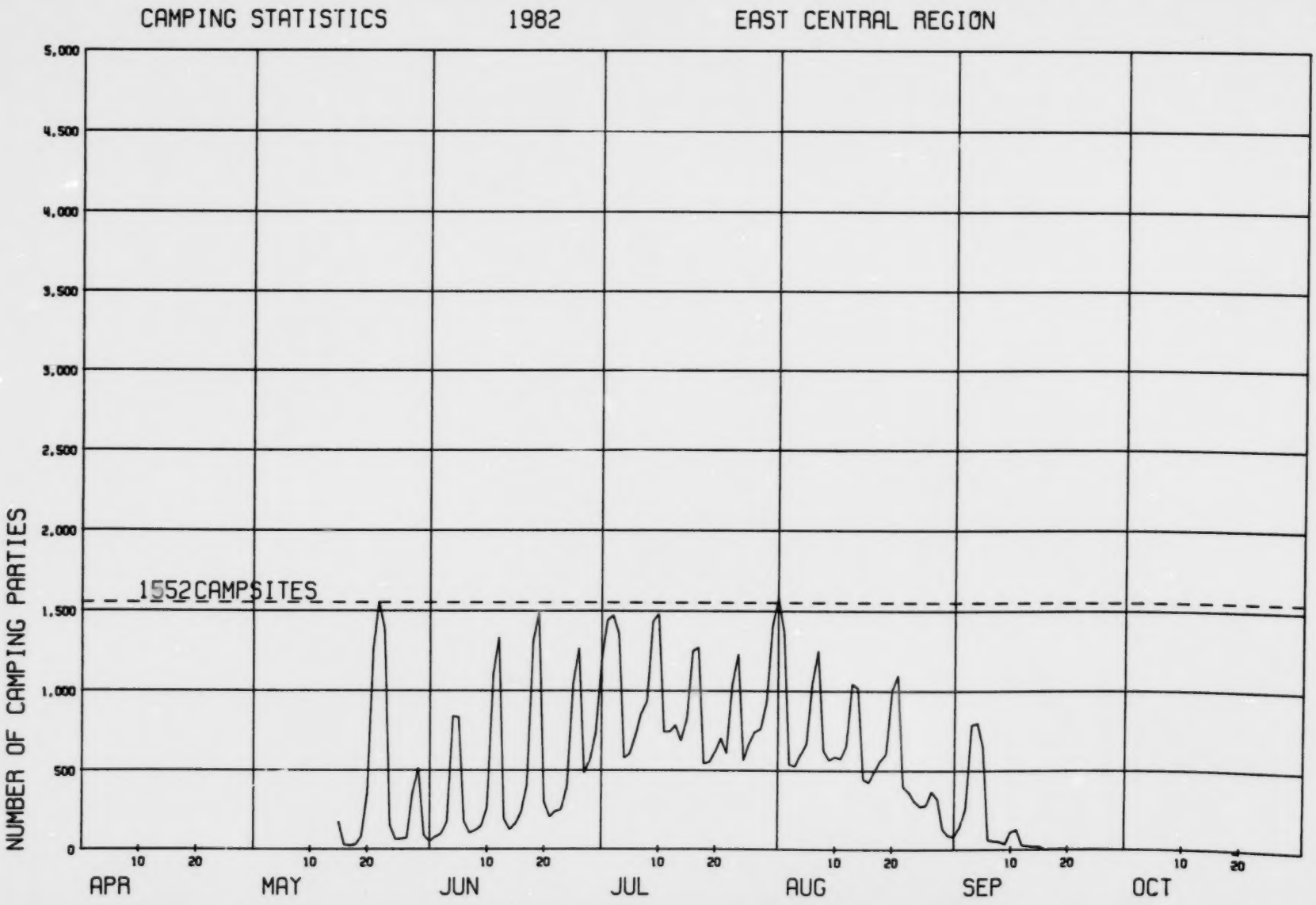
CAMPING STATISTICS 1982 EAST CENTRAL REGION
NUMBER OF CAMPING PARTIES
5,000
4,500
4,000
3,500
3,000
2,500
2,000
1,500
1,000
500
0
1552 CAMPSITES
10
20
APR
MAY
JUN
JUL
AUG
SEP
OCT

BIG KNIFE PROVINCIAL PARK
CAPACITY 51 STALLS

PARK ATTENDANCE STATISTICS

DAY USE STATISTICS

NO. OF VEHICLES BY MONTH BY TYPE								NUMBER OF DAY USER DAYS BY MONTH			
MONTH	TOTAL	NON-REC. WEEKDAY	NON-REC. WEEKEND	CAMPING WEEKDAY	CAMPING WEEKEND	DAY USE WEEKDAY	DAY USE WEEKEND	TOTAL	WEEKDAY	WEEKEND	AVG. DAY USE PARTY SIZE
MAY	2,264	X	X	40	246	809	1,169	7,121	2,912	4,209	3.60
JUNE	5,310	829	205	148	362	2,692	1,074	7,909	5,653	2,256	2.10
JULY	6,268	2,202	826	139	315	1,255	1,531	10,309	4,644	5,665	3.70
AUGUST	2,344	510	510	51	137	828	308	2,847	2,076	771	2.50
SEPTEMBER	204	X	X	1	19	115	69	517	323	194	2.80
Total/Avg.	16,390	E 3,541	E 1,541	379	1,079	5,699	4,151	28,703	15,608	13,095	2.91

CAMPGROUND STATISTICS

CAMPING PARTIES													INDIVIDUAL CAMPER NIGHTS		CAMPING EQUIPMENT USED			
	CAMPING PARTY NIGHTS			NUMBER OF NIGHTS AT PERCENTAGE CAPACITY								AVERAGE DAILY OCCUPANCY						
MONTH	TOTAL	WEEK -DAY	WEEK -END	% 100+	100	90-99	75-89	50-74	25-49	10-24	0-9	WEEKDAY %	WEEKEND %	INDIV. NIGHTS	AVG. PARTY SIZE	TENT %	TTTR %	TRLR %	TKCP %
MAY	586	75	511	3				4		4	6	13	166	2,081	3.55	11	18	45	26
JUNE	868	221	647	7		1		1	5	8	8	19	158	2,816	3.24	13	10	48	30
JULY	766	245	521	4		1	5	2	8	8	3	24	92	2,387	3.11	12	9	45	34
AUGUST	295	88	207	1		2			3	8	17	7	45	885	3.00	8	16	42	34
SEPTEMBER	34	7	27							2	13	1	10	110	3.23	3	3	62	32
Total/Avg.	2,549	636	1,913	15		4	5	7	16	30	47	14	96	8,279	3.24	11	12	46	31

* see glossary for explanation of symbols

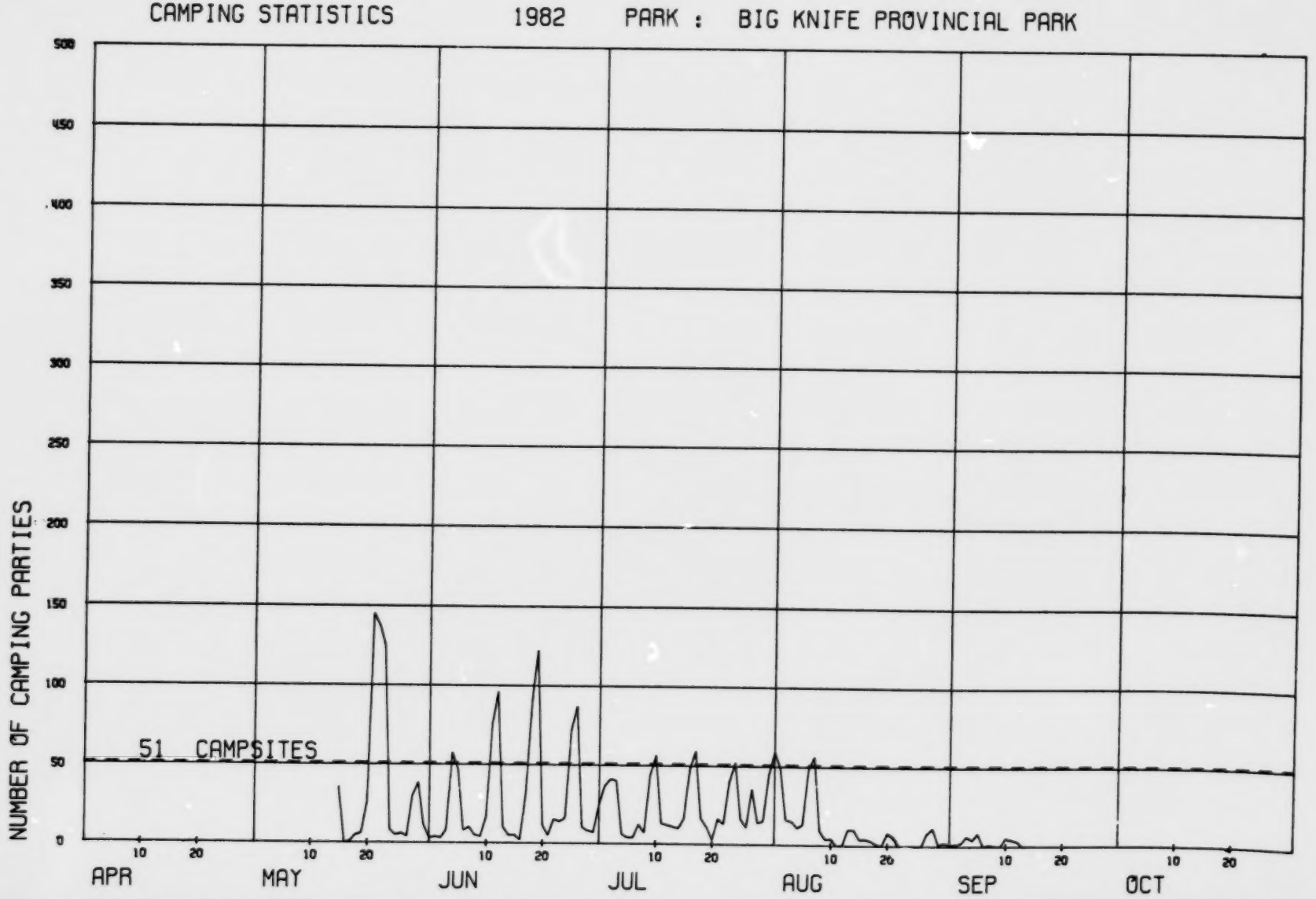
CAMPING STATISTICS 1982 PARK : BIG KNIFE PROVINCIAL PARK
NUMBER OF CAMPING PARTIES
500
450
400
350
300
250
200
150
100
50
0
51 CAMPSITES
10 20 10 20 10 20 10 20 10 20 10 20 10 20
APR MAY JUN JUL AUG SEP OCT

CALLING LAKE PROVINCIAL PARK
CAPACITY 28 STALLS

PARK ATTENDANCE STATISTICS

NO. OF VEHICLES BY MONTH BY TYPE

MONTH	TOTAL	NON-REC. WEEKDAY	NON-REC. WEEKEND	CAMPING WEEKDAY	CAMPING WEEKEND	DAY USE WEEKDAY	DAY USE WEEKEND
MAY	750	260	184	23	97	125	61
JUNE	1,351	435	240	71	143	302	160
JULY	2,045	594	425	163	248	394	221
AUGUST	1,649	575	288	108	126	360	192
SEPTEMBER	550	156	132	13	98	86	65
Total/Avg.	6,345	2,020	1,269	378	712	1,267	699

DAY USE STATISTICS

NUMBER OF DAY USER DAYS BY MONTH

TOTAL	WEEKDAY	WEEKEND	AVG. DAY USE PARTY SIZE
744	500	244	4.00
1,848	1,208	640	4.00
2,460	1,576	884	4.00
2,208	1,440	768	4.00
604	344	260	4.00
7,864	5,068	2,796	4.00

CAMPGROUND STATISTICS

CAMPING PARTY NIGHTS

CAMPING PARTIES

NUMBER OF NIGHTS AT PERCENTAGE CAPACITY

MONTH	TOTAL	WEEK -DAY	WEEK -END	% 100+	100	90-99	75-89	50-74	25-49	10-24	0-9
MAY	121	23	98	2			1		2	3	8
JUNE	213	70	143			1	2	3	3	13	8
JULY	371	127	244			5	4	1	10	7	4
AUGUST	231	103	128			1		4	8	11	7
SEPTEMBER	111	13	98	2			1		3	1	8
Total/Avg.	1,047	336	711	4		7	8	8	26	35	35

AVERAGE DAILY OCCUPANCY

WEEKDAY %	WEEKEND %
7	70
11	63
22	79
16	50
4	70
14	66

INDIVIDUAL CAMPER NIGHTS

INDIV. NIGHTS	AVG. PARTY SIZE
341	2.81
649	3.04
1,202	3.23
690	2.98
361	3.25
3,243	3.09

CAMPING EQUIPMENT USED

TENT %	TTTR %	TRLR %	TKCP %
47	17	21	14
28	8	49	15
22	9	51	17
27	11	41	21
25	18	43	14
28	11	44	17

* see glossary for explanation of symbols

CAMPING STATISTICS 1982 PARK : CALLING LAKE PROVINCIAL PARK

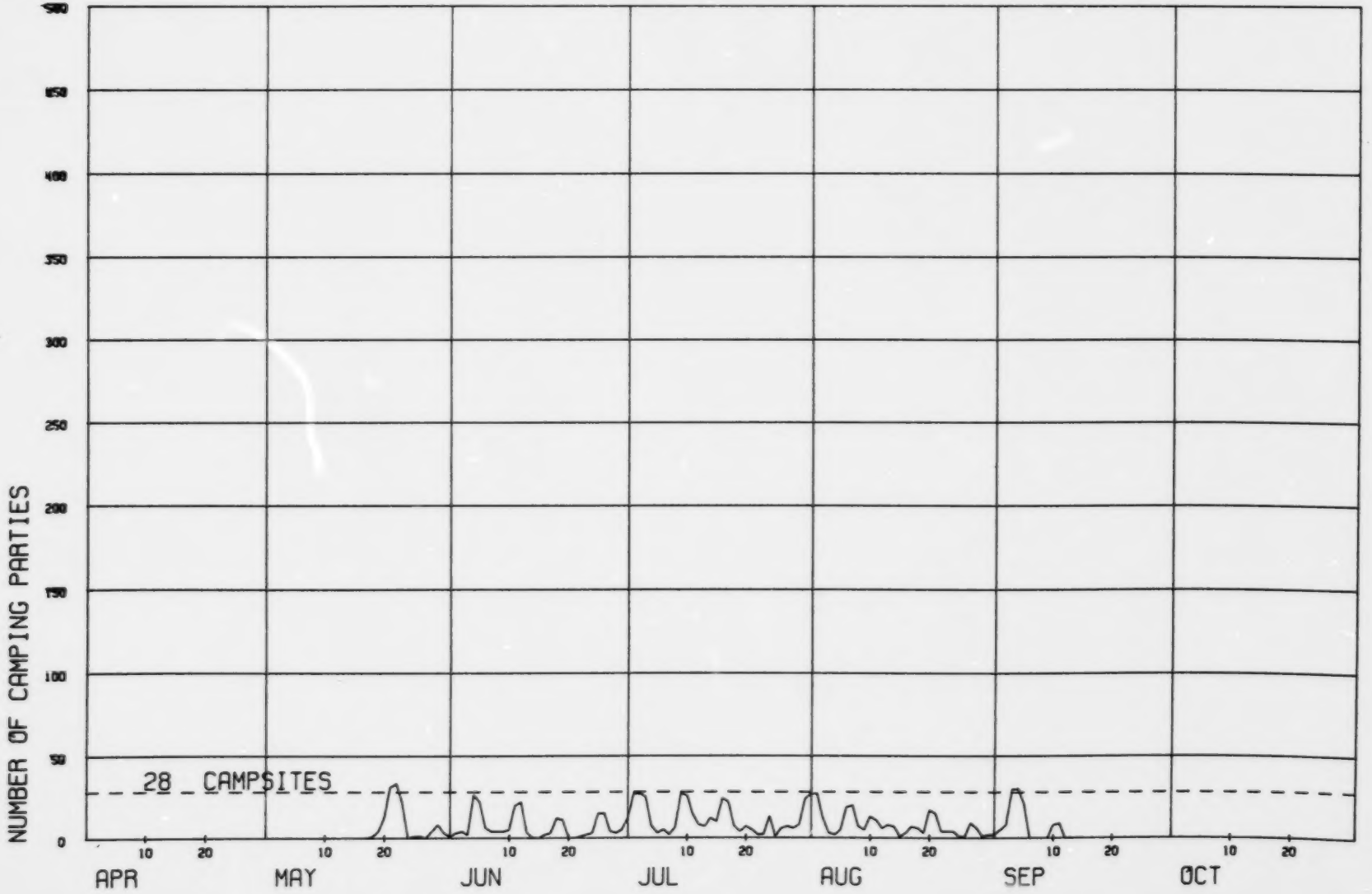

COLD LAKE PROVINCIAL PARK
CAPACITY 110 STALLS

PARK ATTENDANCE STATISTICS

DAY USE STATISTICS

NO. OF VEHICLES BY MONTH BY TYPE								NUMBER OF DAY USER DAYS BY MONTH			
MONTH	TOTAL	NON-REC. WEEKDAY	NON-REC. WEEKEND	CAMPING WEEKDAY	CAMPING WEEKEND	DAY USE WEEKDAY	DAY USE WEEKEND	TOTAL	WEEKDAY	WEEKEND	AVG. DAY USE PARTY SIZE
MAY	1,578	160	95	54	129	712	507	2,438	1,424	1,014	2.00
JUNE	4,871	1,394	438	146	85	1,878	930	7,027	4,700	2,327	2.50
JULY	6,099	768	415	313	418	2,623	1,562	10,471	6,563	3,908	2.50
AUGUST	4,653	1,046	554	289	209	1,827	728	6,396	4,574	1,822	2.50
SEPTEMBER	1,472	354	245	31	50	539	253	1,983	1,350	633	2.50
Total/Avg.	18,673	3,722	1,747	833	891	7,579	3,980	28,315	18,611	9,704	2.44

CAMPGROUND STATISTICS

CAMPING PARTIES												INDIVIDUAL CAMPER NIGHTS		CAMPING EQUIPMENT USED			
CAMPING PARTY NIGHTS				NUMBER OF NIGHTS AT PERCENTAGE CAPACITY								AVERAGE DAILY OCCUPANCY					
MONTH	TOTAL	WEEK -DAY	WEEK -END	% 100+	100	90-99	75-89	50-74	25-49	10-24	0-9	WEEKDAY %	WEEKEND %	INDIV. NIGHTS	AVG. PARTY SIZE	TENT %	TTTR %	TRLR %	TKCP %
MAY	120	24	96						1	2	14	1	14	425	3.54	34	19	30	17
JUNE	221	136	85							9	21	5	9	689	3.11	21	27	23	29
JULY	718	299	419					3	4	19	5	13	34	2,308	3.21	21	15	31	32
AUGUST	498	289	209					1	1	17	12	11	21	1,595	3.20	19	13	31	36
SEPTEMBER	81	31	50							3	12	2	9	196	2.41	35	4	36	26
Total/Avg.	1,638	779	859					4	6	50	64	8	20	5,213	3.18	22	16	30	32

* see glossary for explanation of symbols

CAMPING STATISTICS 1982 PARK : COLD LAKE PROVINCIAL PARK

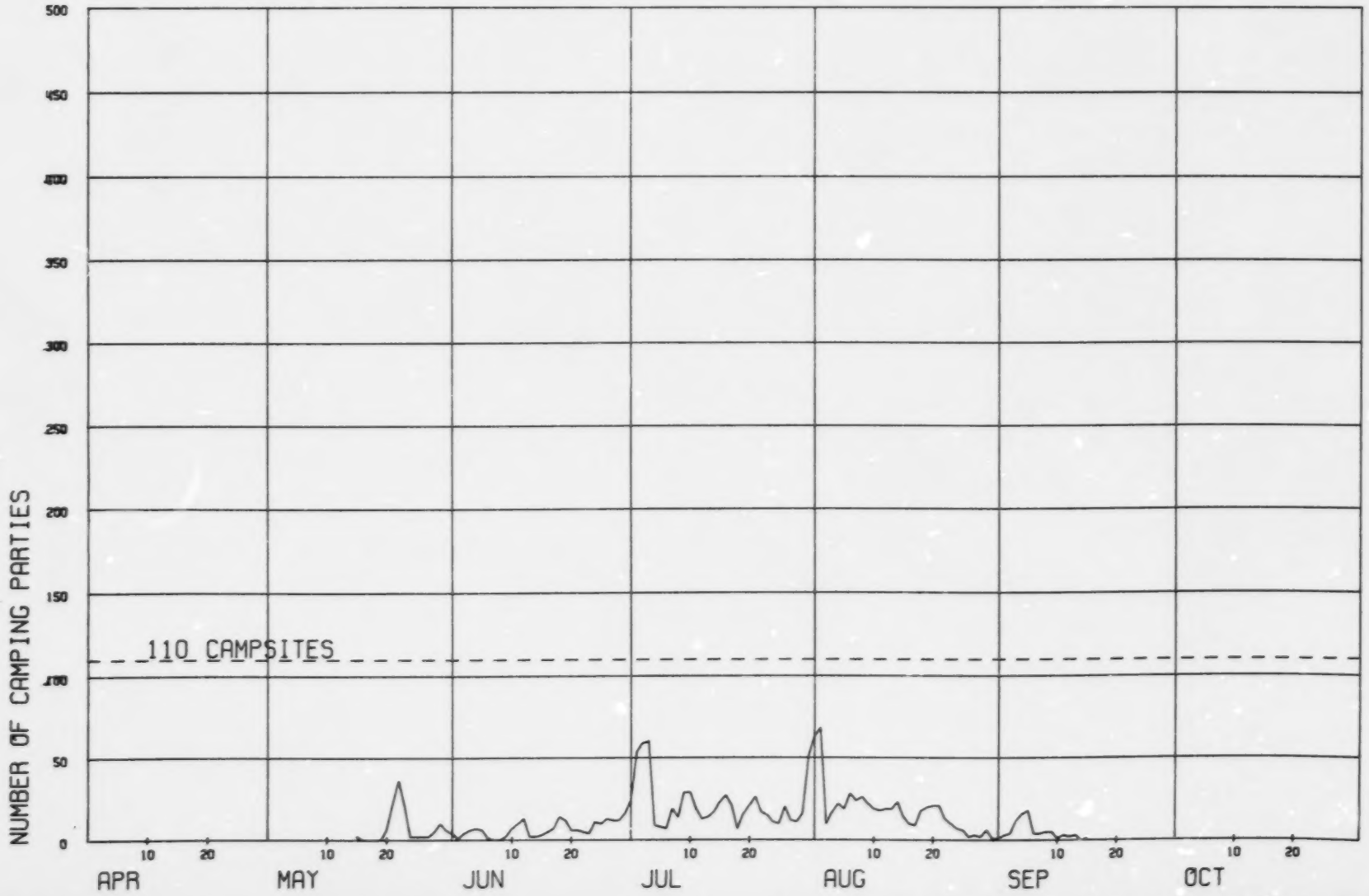

EAST CENTRAL REGION 1982

DILLBERRY LAKE PROVINCIAL PARK
CAPACITY 62 STALLS

PARK ATTENDANCE STATISTICS

NO. OF VEHICLES BY MONTH BY TYPE								DAY USE STATISTICS NUMBER OF DAY USER DAYS BY MONTH			
MONTH	TOTAL	NON-REC. WEEKDAY	NON-REC. WEEKEND	CAMPING WEEKDAY	CAMPING WEEKEND	DAY USE WEEKDAY	DAY USE WEEKEND	TOTAL	WEEKDAY	WEEKEND	AVG. DAY USE PARTY SIZE
MAY	1,444	101	58	6	100	819	360	3,537	2,457	1,080	3.00
JUNE	5,745	349	196	169	247	3,382	1,402	19,136	13,528	5,608	4.00
JULY	9,700	581	270	572	462	5,066	2,749	27,360	17,736	9,624	3.50
AUGUST	5,033	423	171	283	228	2,501	1,427	11,784	7,503	4,281	3.00
SEPTEMBER	939	101	26	7	28	479	298	2,331	1,437	894	3.00
Total/Avg.	22,861	1,555	721	1,037	1,065	12,247	6,236	64,148	42,661	21,487	3.47

CAMPGROUND STATISTICS

CAMPING PARTIES													INDIVIDUAL CAMPER NIGHTS		CAMPING EQUIPMENT USED			
CAMPING PARTY NIGHTS				NUMBER OF NIGHTS AT PERCENTAGE CAPACITY								AVERAGE DAILY OCCUPANCY						
MONTH	TOTAL	WEEK -DAY	WEEK -END	% 100+	100	90-99	75-89	50-74	25-49	10-24	0-9	WEEKDAY %	WEEKEND %	INDIV. NIGHTS	AVG. PARTY SIZE	TENT %	TTTR %	TRLR %	TKCP %
MAY	209	14	195	1		1		1		1	13	2	52	699	3.34	21	17	33	29
JUNE	674	246	428	4		1		2	5	4	14	18	86	2,288	3.39	30	9	32	28
JULY	2,563	1,444	1,119	22		2	4	2				122	164	9,816	3.82	13	16	43	29
AUGUST	958	499	459	3		1	2	10	6	4	5	36	82	3,354	3.50	16	16	41	27
SEPTEMBER	65	9	56						2	1	12	1	18	265	4.07	17	14	46	23
Total/Avg.	4,469	2,212	2,257	30		5	6	15	13	10	44	42	93	16,422	3.67	16	15	41	28

* see glossary for explanation of symbols

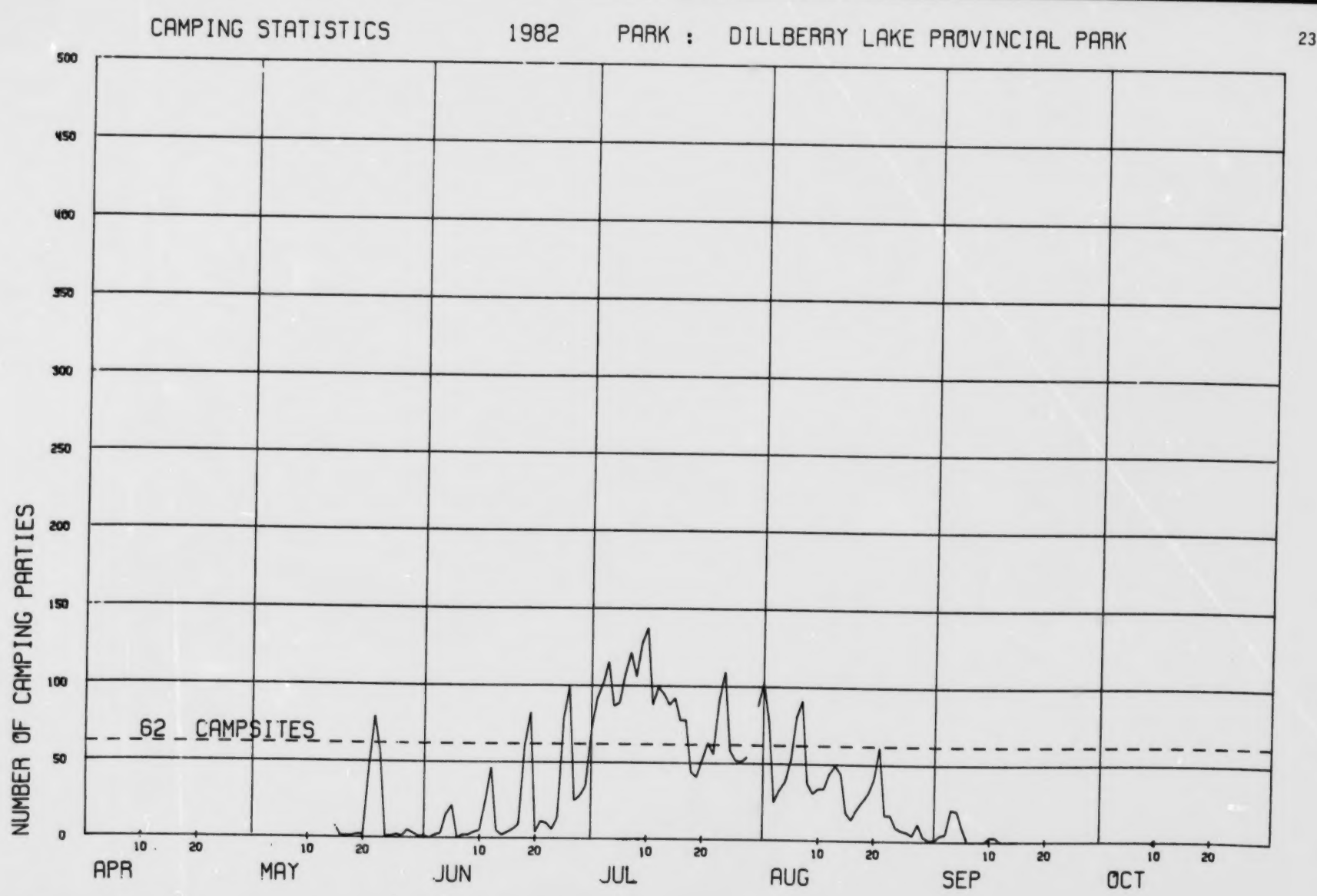
CAMPING STATISTICS 1982 PARK : DILLBERRY LAKE PROVINCIAL PARK
NUMBER OF CAMPING PARTIES
500
450
400
350
300
250
200
150
100
50
0
62 CAMPSITES
10
20
APR
MAY
JUN
JUL
AUG
SEP
OCT

GARNER LAKE PROVINCIAL PARK
CAPACITY 76 STALLS

PARK ATTENDANCE STATISTICS

NO. OF VEHICLES BY MONTH BY TYPE

MONTH	TOTAL	NON-REC. WEEKDAY	NON-REC. WEEKEND	CAMPING WEEKDAY	CAMPING WEEKEND	DAY USE WEEKDAY	DAY USE WEEKEND
MAY	957	70	123	44	316	73	381
JUNE	3,030	643	128	401	630	729	499
JULY	5,932	1,170	499	572	568	1,422	1,701
AUGUST	3,211	549	190	466	403	858	745
SEPTEMBER	186	17	4	34	107	14	10
Total/Avg.	13,316	2,449	944	1,517	2,024	3,096	3,336

DAY USE STATISTICS

NUMBER OF DAY USER DAYS BY MONTH

TOTAL	WEEKDAY	WEEKEND	AVG. DAY USE PARTY SIZE
1,592	257	1,335	3.50
4,304	2,556	1,748	3.50
10,937	4,982	5,955	3.50
5,615	3,007	2,608	3.50
86	50	36	3.58
22,534	10,852	11,682	3.50

CAMPGROUND STATISTICS

CAMPING PARTIES

CAMPING PARTY NIGHTS

NUMBER OF NIGHTS AT PERCENTAGE CAPACITY

AVERAGE DAILY OCCUPANCY

INDIVIDUAL CAMPER NIGHTS

CAMPING EQUIPMENT USED

MONTH	TOTAL	WEEK -DAY	WEEK -END	% 100+	100	90-99	75-89	50-74	25-49	10-24	0-9	WEEKDAY %	WEEKEND %	INDIV. NIGHTS	AVG. PARTY SIZE	TENT %	TTTR %	TRLR %	TKCP %
MAY	361	45	316	2		1			3		6	8	83	1,286	3.56	12	7	40	41
JUNE	1,031	401	630	6	1	2		1	5	8	7	23	103	3,169	3.07	16	12	34	38
JULY	1,870	901	969	9		5		10	7			59	115	6,292	3.36	10	10	41	39
AUGUST	1,265	701	564	5			1	11	10	1	3	41	82	4,561	3.60	10	10	38	42
SEPTEMBER	234	51	183				2	1	1	1	3	13	80	613	2.61	12	11	29	48
Total/Avg.	4,761	2,099	2,662	22	1	8	3	23	26	10	19	36	97	15,921	3.34	11	10	38	40

* see glossary for explanation of symbols

CAMPING STATISTICS 1982 PARK : GARNER LAKE PROVINCIAL PARK

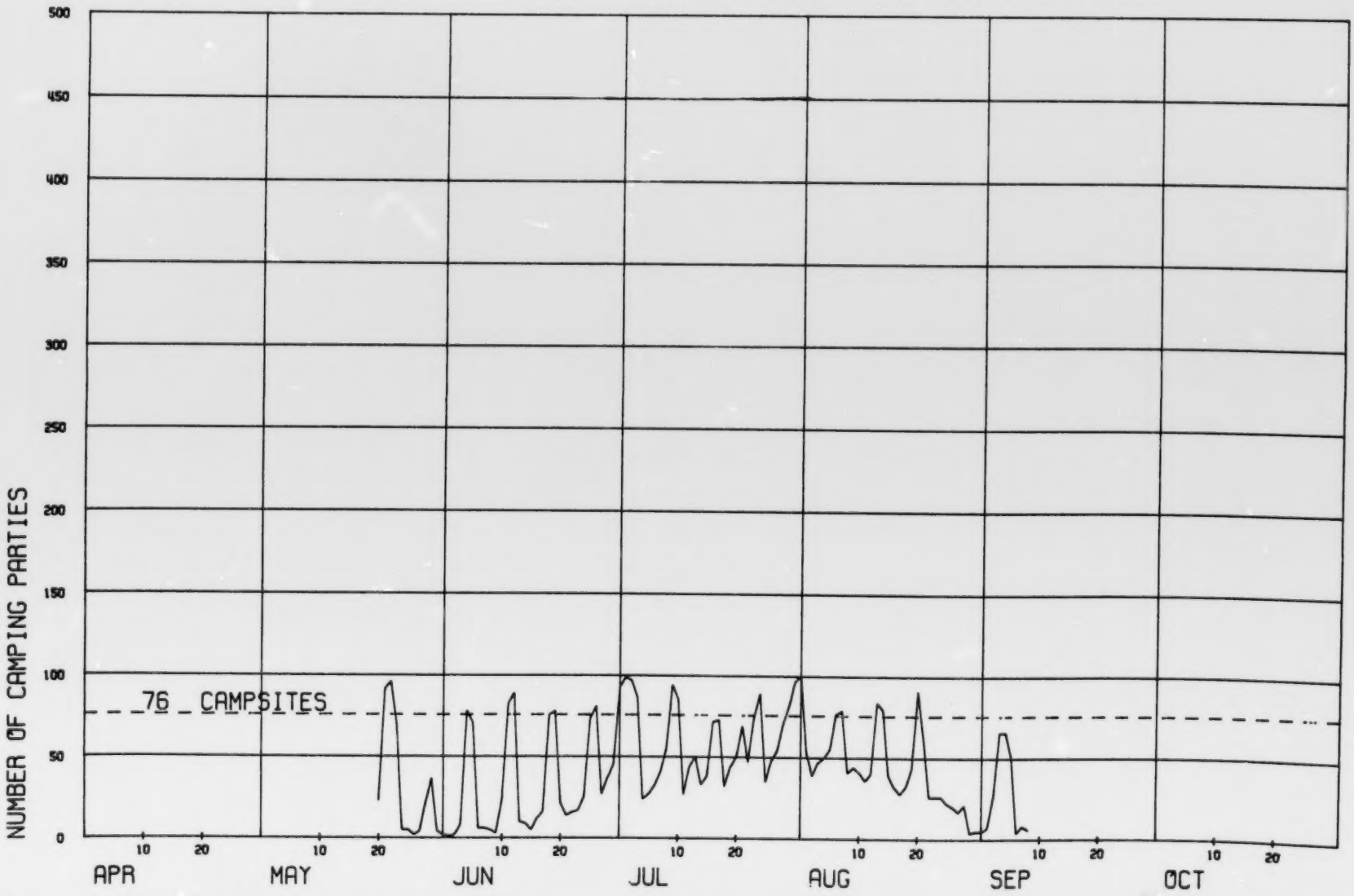

EAST CENTRAL REGION 1982

GOOSEBERRY LAKE PROVINCIAL PARK
CAPACITY 87 STALLS

PARK ATTENDANCE STATISTICS

NO. OF VEHICLES BY MONTH BY TYPE

MONTH	TOTAL	NON-REC. WEEKDAY	NON-REC. WEEKEND	CAMPING WEEKDAY	CAMPING WEEKEND	DAY USE WEEKDAY	DAY USE WEEKEND
MAY	1,875	X	X	7	204	870	794
JUNE	9,404	X	X	239	336	5,850	2,979
JULY	8,500	X	X	352	407	4,461	3,280
AUGUST	7,857	X	X	252	268	4,760	2,577
SEPTEMBER	2,310	X	X	57	101	1,198	954
Total/Avg.	29,946	X	X	907	1,316	17,139	10,584

DAY USE STATISTICS

NUMBER OF DAY USER DAYS BY MONTH

TOTAL	WEEKDAY	WEEKEND	AVG. DAY USE PARTY SIZE
6,656	3,480	3,176	4.00
35,316	23,400	11,916	4.00
30,964	17,844	13,120	4.00
29,348	19,040	10,308	4.00
8,608	4,792	3,816	4.00
110,892	68,556	42,336	4.00

CAMPGROUND STATISTICS

CAMPING PARTIES

CAMPING PARTY NIGHTS

MONTH	TOTAL	WEEK -DAY	WEEK -END
MAY	211	7	204
JUNE	575	239	336
JULY	759	352	407
AUGUST	520	252	268
SEPTEMBER	158	57	101
Total/Avg.	2,223	907	1,316

NUMBER OF NIGHTS AT PERCENTAGE CAPACITY

% 100+	100	90-99	75-89	50-74	25-49	10-24	0-9
		1	1		1	1	13
2				2	4	4	18
			1	1	13	15	1
				2	6	14	9
					3	3	9
2		1	2	5	27	37	50

AVERAGE DAILY OCCUPANCY

WEEKDAY %	WEEKEND %
0	39
12	48
20	42
13	34
6	23
12	38

INDIVIDUAL CAMPER NIGHTS

INDIV. NIGHTS	AVG. PARTY SIZE
653	3.09
1,875	3.26
2,513	3.31
1,609	3.09
433	2.74
7,083	3.18

CAMPING EQUIPMENT USED

TENT %	TTTR %	TRLR %	TKCP %
9	12	36	43
8	12	45	34
12	9	41	38
13	17	34	36
5	6	35	54
11	12	40	38

* see glossary for explanation of symbols

CAMPING STATISTICS 1982 PARK : GOOSEBERRY LAKE PROVINCIAL PARK

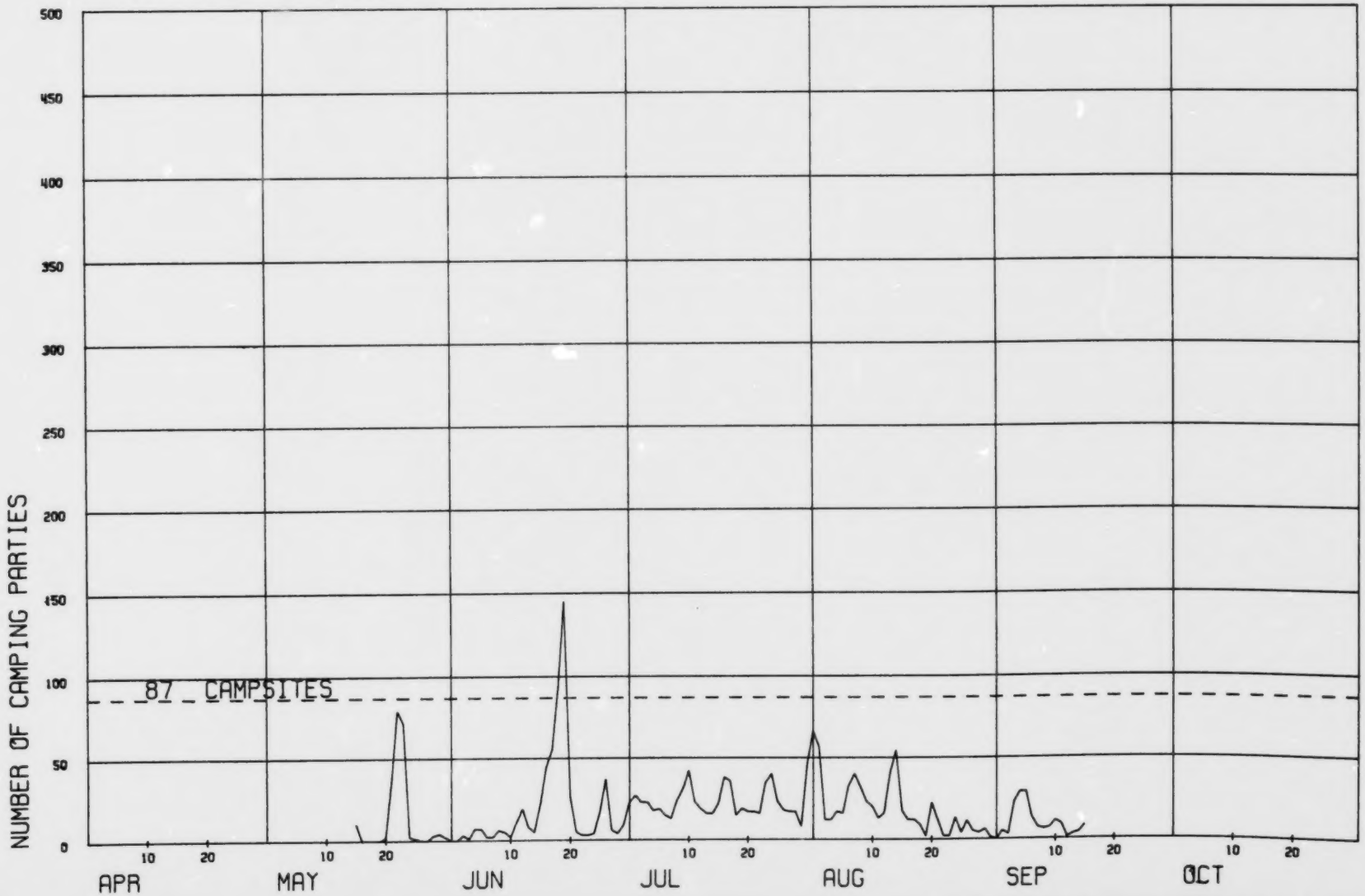

EAST CENTRAL REGION 1982

GREGOIRE LAKE PROVINCIAL PARK
CAPACITY 140 STALLS

PARK ATTENDANCE STATISTICS

DAY USE STATISTICS

NO. OF VEHICLES BY MONTH BY TYPE								NUMBER OF DAY USER DAYS BY MONTH			
MONTH	TOTAL	NON-REC. WEEKDAY	NON-REC. WEEKEND	CAMPING WEEKDAY	CAMPING WEEKEND	DAY USE WEEKDAY	DAY USE WEEKEND	TOTAL	WEEKDAY	WEEKEND	AVG. DAY USE PARTY SIZE
MAY	5,400	200	140	52	462	599	3,909	17,558	2,165	15,393	3.89
JUNE	18,621	465	200	531	1,032	9,353	7,040	64,706	36,794	27,912	3.94
JULY	23,159	420	273	907	1,198	12,018	8,343	80,620	47,565	33,055	3.95
AUGUST	10,122	465	225	632	738	5,529	2,533	24,186	16,587	7,599	3.00
SEPTEMBER	557	89	61	13	66	151	177	824	380	444	2.51
Total/Avg.	57,859	1,639	899	2,135	3,496	27,650	22,002	187,894	103,491	84,403	3.78

CAMPGROUND STATISTICS

CAMPING PARTIES													INDIVIDUAL CAMPER NIGHTS		CAMPING EQUIPMENT USED			
	CAMPING PARTY NIGHTS			NUMBER OF NIGHTS AT PERCENTAGE CAPACITY								AVERAGE DAILY OCCUPANCY						
MONTH	TOTAL	WEEK-DAY	WEEK-END	% 100+	100	90-99	75-89	50-74	25-49	10-24	0-9	WEEKDAY %	WEEKEND %	INDIV. NIGHTS	AVG. PARTY SIZE	TENT %	TTTR %	TRLR %	TKCP %
MAY	498	52	446				1	2	2	2	10	3	53	1,630	3.27	37	9	27	27
JUNE	1,515	493	1,022		1	4	3	1	2	8	11	16	91	5,412	3.57	35	16	25	23
JULY	2,301	910	1,391	2	1	5	1	3	11	8		32	90	8,702	3.78	32	18	25	25
AUGUST	1,381	643	738				3	3	9	13	3	20	58	5,242	3.79	21	23	25	31
SEPTEMBER	79	13	66							3	12	0	9	301	3.81	1	14	41	44
Total/Avg.	5,774	2,111	3,663	2	2	9	8	9	24	34	36	17	67	21,287	3.68	30	18	26	26

* see glossary for explanation of symbols

CAMPING STATISTICS 1982 PARK : GREGOIRE LAKE PROVINCIAL PARK

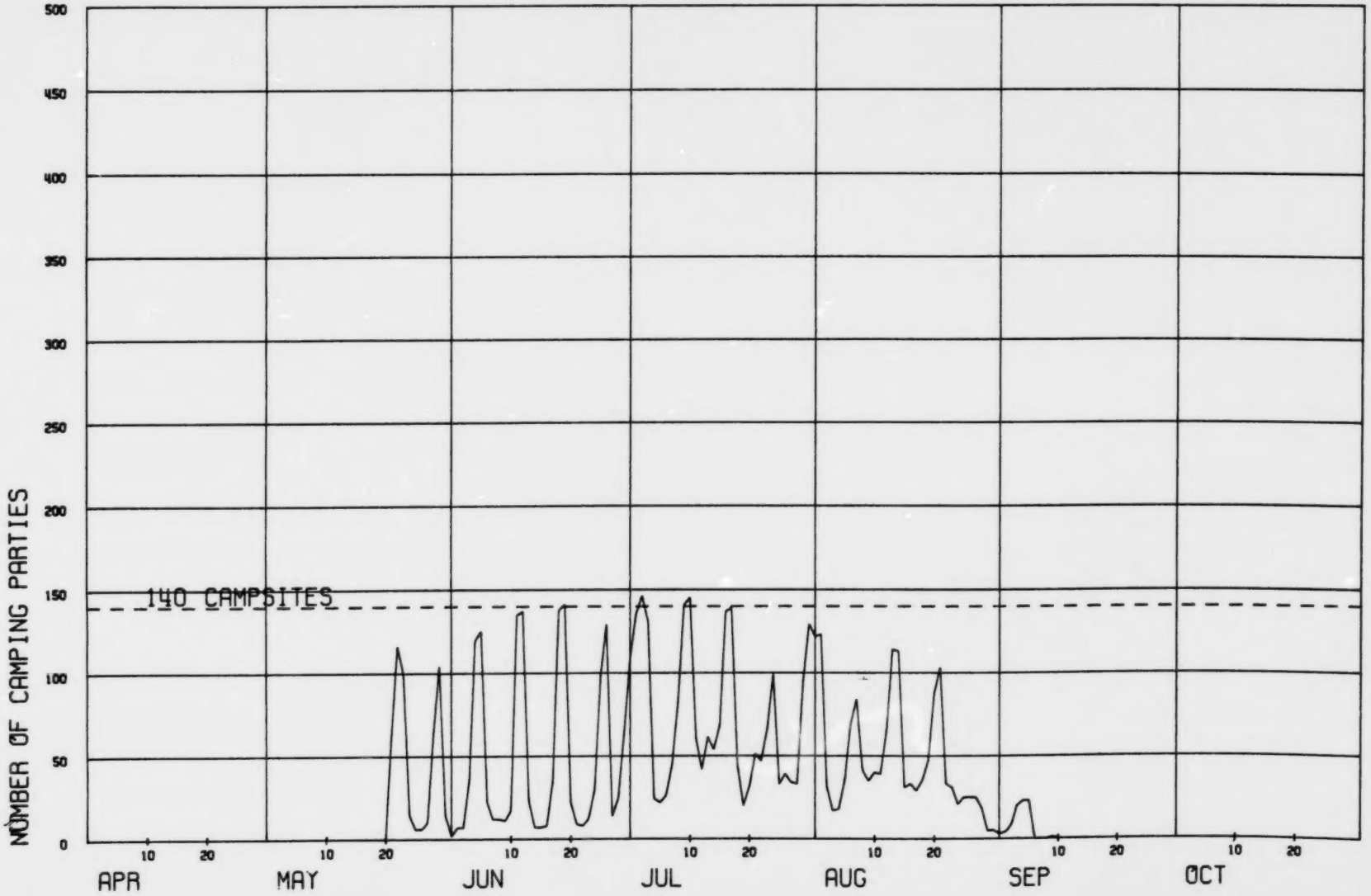

EAST CENTRAL REGION 1982

LITTLE FISH LAKE PROVINCIAL PARK
CAPACITY 50 STALLS

PARK ATTENDANCE STATISTICS

DAY USE STATISTICS

NO. OF VEHICLES BY MONTH BY TYPE								NUMBER OF DAY USER DAYS BY MONTH			
MONTH	TOTAL	NON-REC. WEEKDAY	NON-REC. WEEKEND	CAMPING WEEKDAY	CAMPING WEEKEND	DAY USE WEEKDAY	DAY USE WEEKEND	TOTAL	WEEKDAY	WEEKEND	AVG. DAY USE PARTY SIZE
JUNE	688	26	9	74	254	193	132	1,300	772	528	4.00
JULY	1,568	15	12	423	647	206	265	1,884	824	1,060	4.00
AUGUST	1,107	25	11	269	357	309	136	1,780	1,236	544	4.00
Total/Avg.	3,363	66	32	766	1,258	708	533	4,964	2,832	2,132	4.00

CAMPGROUND STATISTICS

CAMPING PARTIES														INDIVIDUAL CAMPER NIGHTS		CAMPING EQUIPMENT USED			
	CAMPING PARTY NIGHTS			NUMBER OF NIGHTS AT PERCENTAGE CAPACITY								AVERAGE DAILY OCCUPANCY							
MONTH	TOTAL	WEEK -DAY	WEEK -END	% 100+	100	90-99	75-89	50-74	25-49	10-24	0-9	WEEKDAY %	WEEKEND %	INDIV. NIGHTS	AVG. PARTY SIZE	TENT %	TTTR %	TRLR %	TKCP %
JUNE	333	79	254	2				4	3	3	18	7	63	1,025	3.07	25	14	26	34
JULY	1,070	423	647	6		2	2	6	12	3		42	117	3,780	3.53	18	15	35	32
AUGUST	627	269	358	2		1	2	2	13	3	8	24	79	2,120	3.38	24	11	34	30
Total/Avg.	2,030	771	1,259	10		3	4	12	28	9	26	24	89	6,925	3.41	21	14	33	32

* see glossary for explanation of symbols

CAMPING STATISTICS 1982 PARK : LITTLE FISH LAKE PROVINCIAL PARK

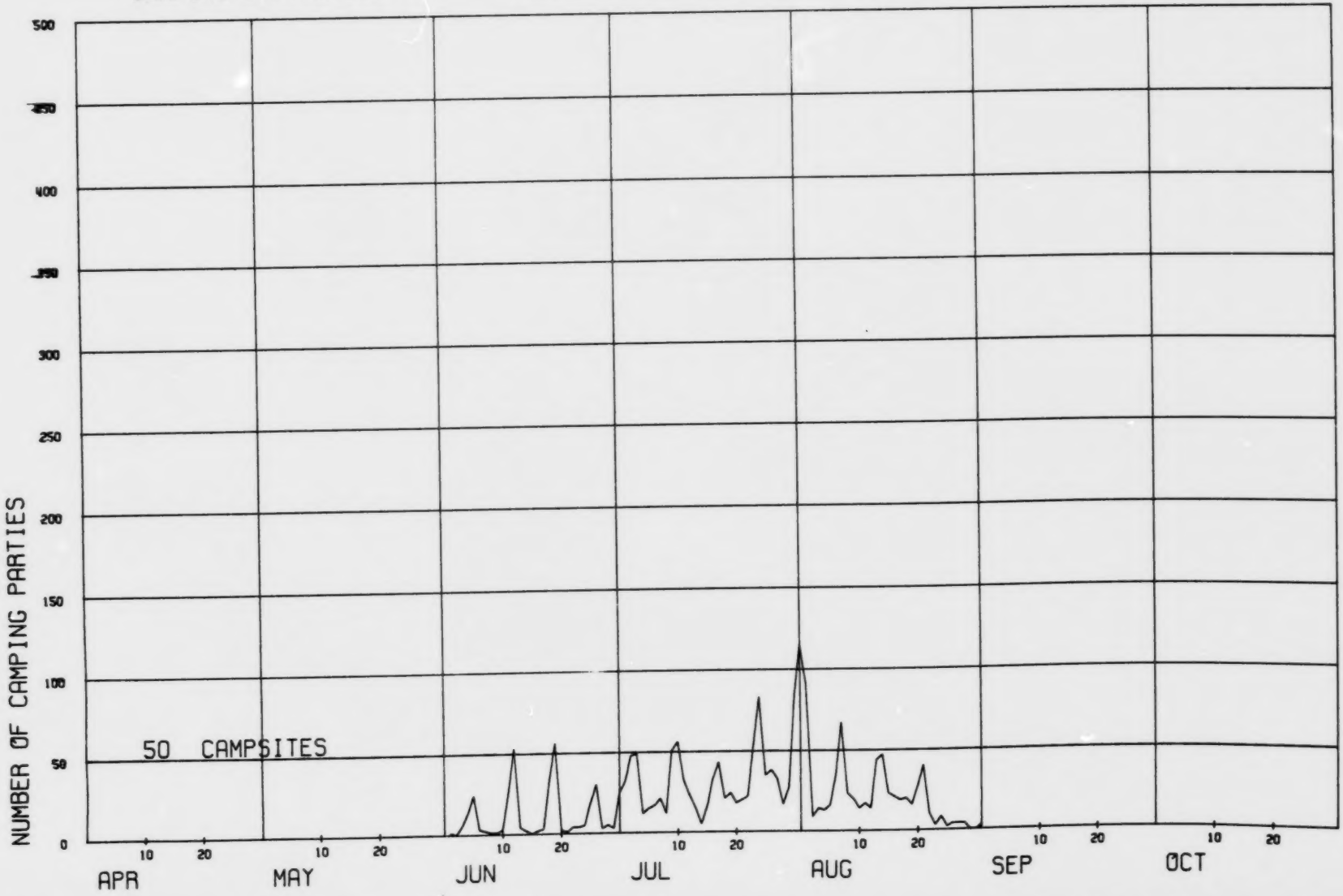

EAST CENTRAL REGION 1982

LONG LAKE PROVINCIAL PARK
CAPACITY 260 STALLS

PARK ATTENDANCE STATISTICS

DAY USE STATISTICS

NO. OF VEHICLES BY MONTH BY TYPE								NUMBER OF DAY USER DAYS BY MONTH			
MONTH	TOTAL	NON-REC. WEEKDAY	NON-REC. WEEKEND	CAMPING WEEKDAY	CAMPING WEEKEND	DAY USE WEEKDAY	DAY USE WEEKEND	TOTAL	WEEKDAY	WEEKEND	AVG. DAY USE PARTY SIZE
MAY	4,969	559	2,157	176	234	303	973	3,573	848	2,725	2.80
JUNE	9,432	1,613	1,473	733	821	1,185	1,527	9,683	4,232	5,451	3.57
JULY	12,320	3,161	3,073	1,257	879	1,907	2,043	12,841	6,200	6,641	3.25
AUGUST	9,298	1,664	1,633	1,023	676	2,569	1,733	13,120	7,834	5,286	3.04
SEPTEMBER	2,399	590	714	99	228	213	555	3,072	852	2,220	4.00
Total/Avg.	38,418	7,587	9,050	3,288	2,838	6,177	6,831	42,289	19,966	22,323	3.25

CAMPGROUND STATISTICS

CAMPING PARTIES														INDIVIDUAL CAMPER NIGHTS		CAMPING EQUIPMENT USED			
CAMPING PARTY NIGHTS				NUMBER OF NIGHTS AT PERCENTAGE CAPACITY								AVERAGE DAILY OCCUPANCY							
MONTH	TOTAL	WEEK -DAY	WEEK -END	% 100+	100	90-99	75-89	50-74	25-49	10-24	0-9	WEEKDAY %	WEEKEND %	INDIV. NIGHTS	AVG. PARTY SIZE	TENT %	TTTR %	TRLR %	TKCP %
MAY	1,208	243	965			3		1	2	2	9	8	61	3,317	2.74	42	9	22	28
JUNE	3,350	1,601	1,749	1		5	2	4	4	10	4	27	84	10,434	3.11	19	10	33	37
JULY	5,494	2,970	2,524			6	7	12	6			57	88	19,792	3.60	13	18	35	34
AUGUST	4,145	2,410	1,735				6	9	13	3		42	74	14,599	3.52	14	14	36	36
SEPTEMBER	822	203	619				2	1	1	3	8	7	47	2,600	3.16	17	12	36	35
Total/Avg.	15,019	7,427	7,592	1		14	17	27	26	18	21	33	74	50,742	3.37	17	14	34	35

* see glossary for explanation of symbols

CAMPING STATISTICS 1982 PARK : LONG LAKE PROVINCIAL PARK

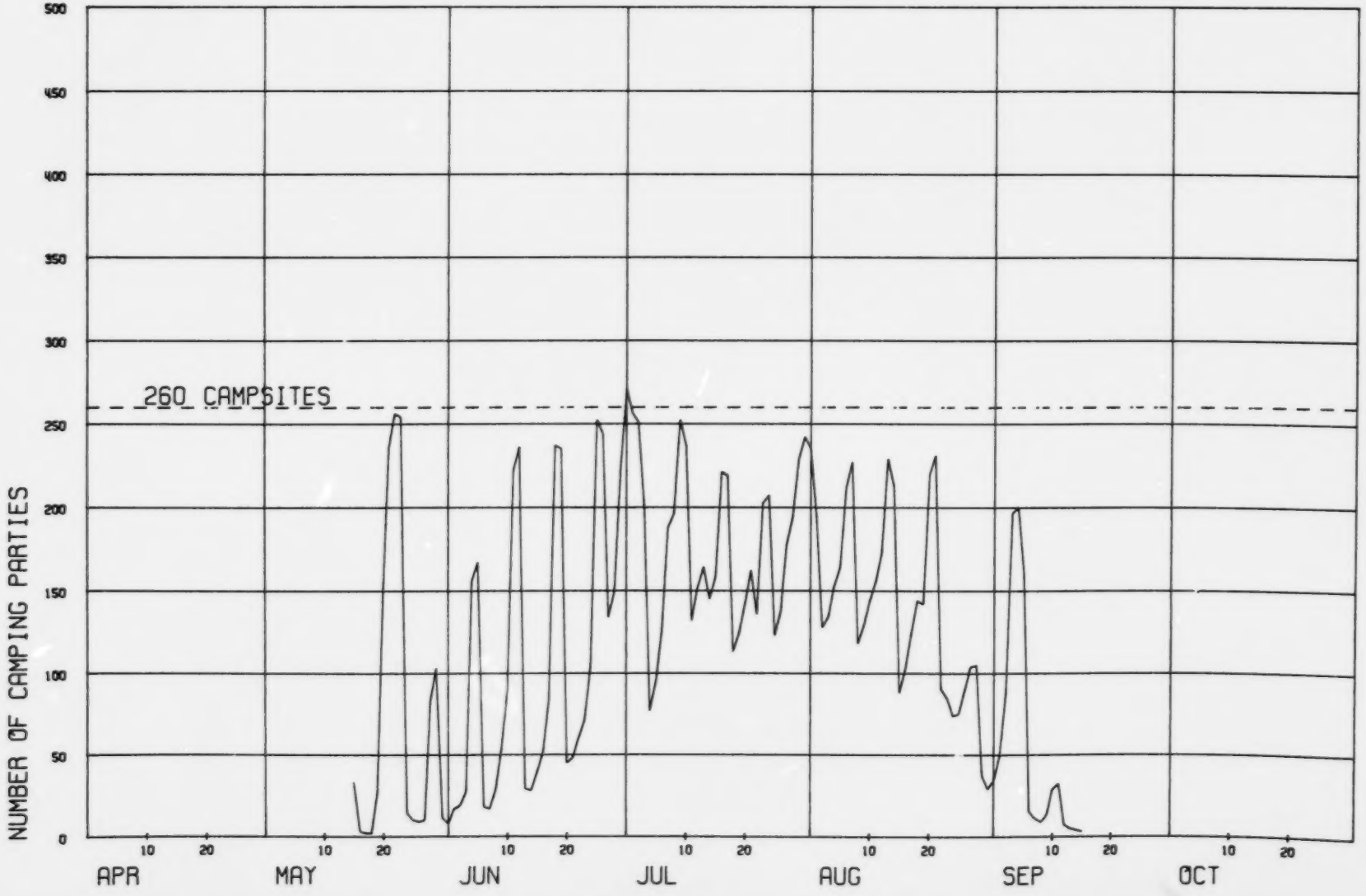

EAST CENTRAL REGION 1982

MIQUELON LAKE PROVINCIAL PARK
CAPACITY 287 STALLS

PARK ATTENDANCE STATISTICS

NO. OF VEHICLES BY MONTH BY TYPE

MONTH	TOTAL	NON-REC. WEEKDAY	NON-REC. WEEKEND	CAMPING WEEKDAY	CAMPING WEEKEND	DAY USE WEEKDAY	DAY USE WEEKEND
MAY	6,989	83	42	121	1,194	2,962	2,587
JUNE	19,627	182	77	868	1,830	10,338	6,332
JULY	20,411	168	117	1,384	2,737	8,770	7,235
AUGUST	16,664	182	66	1,202	1,658	8,356	5,200
SEPTEMBER	2,500	49	24	76	550	1,076	725
Total/Avg.	66,191	664	326	3,651	7,969	31,502	22,079

DAY USE STATISTICS

NUMBER OF DAY USER DAYS BY MONTH

TOTAL	WEEKDAY	WEEKEND	AVG. DAY USE PARTY SIZE
24,974	13,332	11,642	4.50
70,014	43,419	26,595	4.20
60,819	33,327	27,492	3.80
51,514	31,753	19,761	3.80
6,483	3,874	2,609	3.59
213,804	125,705	88,099	3.99

CAMPGROUND STATISTICS

CAMPING PARTY NIGHTS

MONTH	TOTAL	WEEK-DAY	WEEK-END
MAY	1,315	121	1,194
JUNE	2,697	867	1,830
JULY	4,139	1,402	2,737
AUGUST	2,855	1,197	1,658
SEPTEMBER	626	76	550
Total/Avg.	11,632	3,663	7,969

CAMPING PARTIES

NUMBER OF NIGHTS AT PERCENTAGE CAPACITY

MONTH	% 100+	100	90-99	75-89	50-74	25-49	10-24	0-9
MAY	3					2	2	10
JUNE	1	2	1	2	1	3	8	12
JULY			6	2	4	7	10	2
AUGUST			2	2	3	4	17	3
SEPTEMBER					2	1	3	9
Total/Avg.	4	2	9	6	10	17	40	36

AVERAGE DAILY OCCUPANCY

MONTH	WEEKDAY %	WEEKEND %
MAY	3	69
JUNE	13	79
JULY	24	86
AUGUST	18	64
SEPTEMBER	2	38
Total/Avg.	15	71

INDIVIDUAL CAMPER NIGHTS

MONTH	INDIV. NIGHTS	AVG. PARTY SIZE
MAY	3,866	2.93
JUNE	8,526	3.16
JULY	14,146	3.41
AUGUST	9,898	3.46
SEPTEMBER	2,126	3.39
Total/Avg.	38,562	3.31

CAMPING EQUIPMENT USED

MONTH	TENT %	TTTR %	TRLR %	TKCP %
MAY	38	17	23	22
JUNE	40	17	22	21
JULY	32	18	27	23
AUGUST	29	18	30	23
SEPTEMBER	25	18	29	28
Total/Avg.	34	17	26	23

* see glossary for explanation of symbols

CAMPING STATISTICS 1982 PARK : MIQUELON LAKE PROVINCIAL PARK

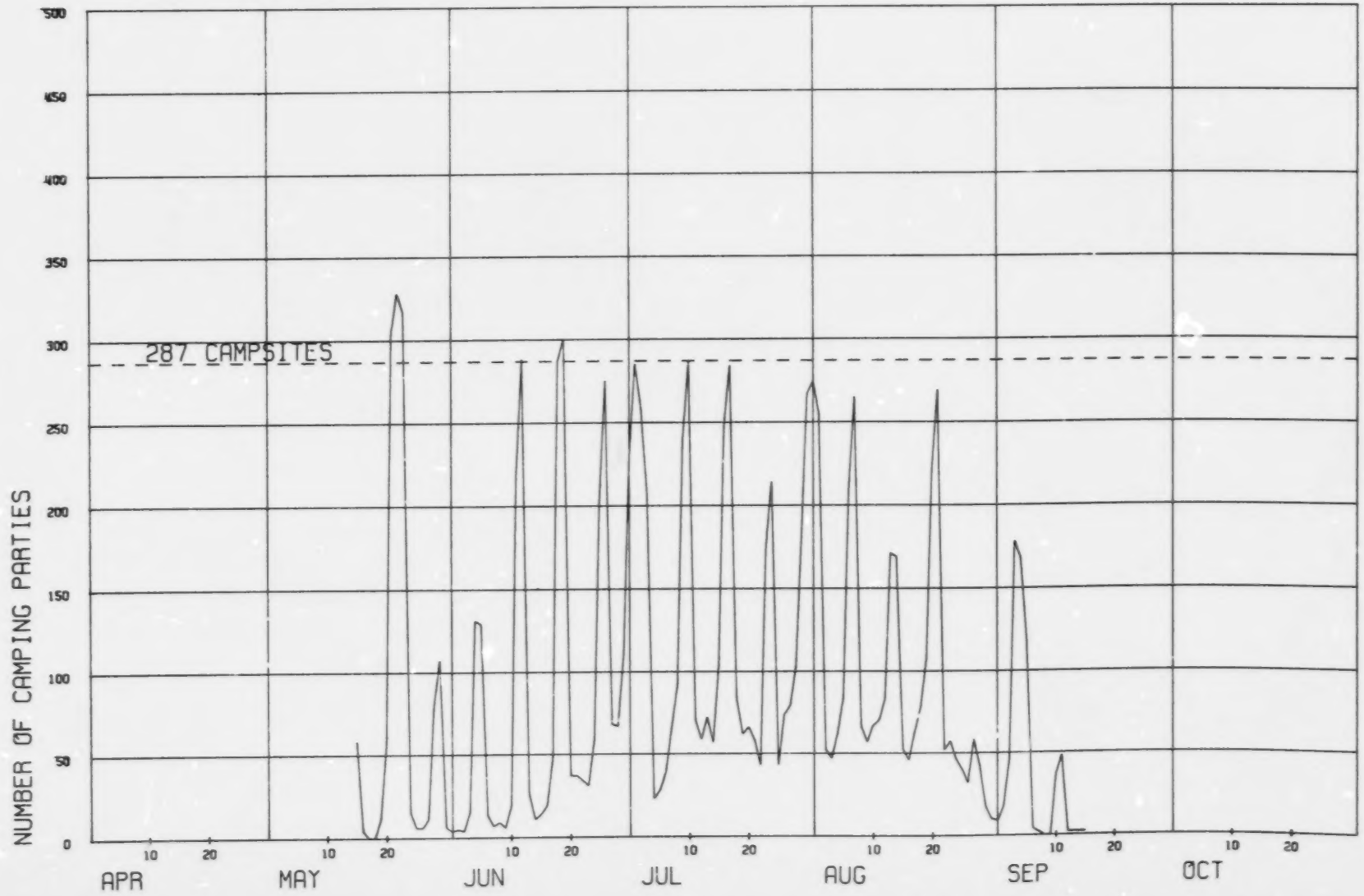

MOOSE LAKE PROVINCIAL PARK
CAPACITY 59 STALLS

PARK ATTENDANCE STATISTICS

DAY USE STATISTICS

NO. OF VEHICLES BY MONTH BY TYPE								NUMBER OF DAY USER DAYS BY MONTH			
MONTH	TOTAL	NON-REC. WEEKDAY	NON-REC. WEEKEND	CAMPING WEEKDAY	CAMPING WEEKEND	DAY USE WEEKDAY	DAY USE WEEKEND	TOTAL	WEEKDAY	WEEKEND	AVG. DAY USE PARTY SIZE
MAY	1,129	265	160	67	214	265	158	1,269	795	474	3.00
JUNE	1,638	330	120	230	336	431	191	1,866	1,293	573	3.00
JULY	1,914	300	165	576	542	281	50	1,324	1,124	200	4.00
AUGUST	1,767	440	180	453	279	322	93	1,660	1,288	372	4.00
SEPTEMBER	536	190	100	22	163	13	48	183	39	144	3.00
Total/Avg.	6,984	1,525	725	1,348	1,534	1,312	540	6,302	4,539	1,763	3.40

CAMPGROUND STATISTICS

CAMPING PARTIES													INDIVIDUAL CAMPER NIGHTS		CAMPING EQUIPMENT USED			
CAMPING PARTY NIGHTS				NUMBER OF NIGHTS AT PERCENTAGE CAPACITY								AVERAGE DAILY OCCUPANCY						
MONTH	TOTAL	WEEK-DAY	WEEK-END	% 100+	100	90-99	75-89	50-74	25-49	10-24	0-9	WEEKDAY %	WEEKEND %	INDIV. NIGHTS	AVG. PARTY SIZE	TENT %	TTTR %	TRLR %	TKCP %
MAY	283	67	216		2		1		3	5	6	10	61	843	2.97	13	19	36	33
JUNE	566	230	336		1	3		2	6	15	3	17	71	2,264	4.00	17	17	35	31
JULY	1,160	579	581	1		3	3	14	10			49	89	4,472	3.85	20	15	33	33
AUGUST	726	453	273				2	8	12	7	2	34	51	2,919	4.02	18	16	41	24
SEPTEMBER	184	22	162			2	1			1	11	3	54	729	3.96	13	15	33	39
Total/Avg.	2,919	1,351	1,568	1	3	8	7	24	31	28	22	26	68	11,227	3.84	18	16	36	31

* see glossary for explanation of symbols

CAMPING STATISTICS 1982 PARK : MOOSE LAKE PROVINCIAL PARK

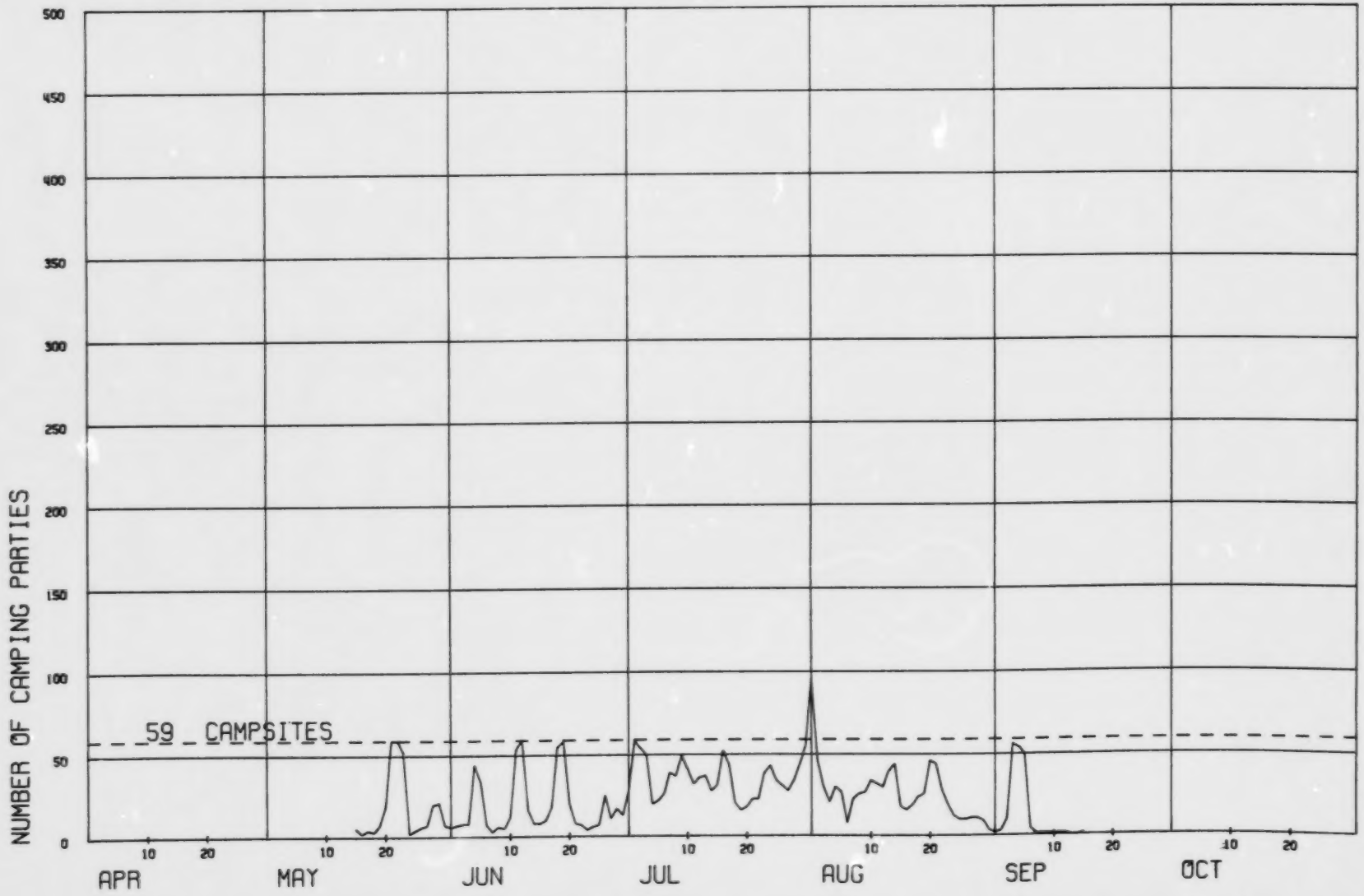

ROCHON SANDS PROVINCIAL PARK
CAPACITY 76 STALLS

PARK ATTENDANCE STATISTICS

NO. OF VEHICLES BY MONTH BY TYPE

MONTH	TOTAL	NON-REC. WEEKDAY	NON-REC. WEEKEND	CAMPING WEEKDAY	CAMPING WEEKEND	DAY USE WEEKDAY	DAY USE WEEKEND
MAY	438	56	39	24	175	55	89
JUNE	X	202	68	119	215	170	150
JULY	X	180	89	361	486	X	X
AUGUST	X	195	73	343	311	X	X
SEPTEMBER	X	40	23	31	158	X	X
Total/Avg.	E438	673	292	878	1,345	E 225	E 239

DAY USE STATISTICS

NUMBER OF DAY USER DAYS BY MONTH

TOTAL	WEEKDAY	WEEKEND	AVG. DAY USE PARTY SIZE
506	193	313	3.51
1,121	595	526	3.50
X	X	X	
X	X	X	
X	X	X	
E 1,627	E 788	E 839	3.50

CAMPGROUND STATISTICS

CAMPING PARTIES

CAMPING PARTY NIGHTS

MONTH	TOTAL	WEEK-DAY	WEEK-END
MAY	337	29	308
JUNE	465	171	294
JULY	1,372	553	819
AUGUST	1,066	520	546
SEPTEMBER	247	36	211
Total/Avg.	3,487	1,309	2,178

NUMBER OF NIGHTS AT PERCENTAGE CAPACITY

% 100+	100	90-99	75-89	50-74	25-49	10-24	0-9
3						2	7
		1		3	5	4	17
5		1	4	5	12	4	
3		1	1	6	11	6	3
1		1		1	1	2	6
12		4	5	15	29	18	33

AVERAGE DAILY OCCUPANCY

WEEKDAY %	WEEKEND %
5	81
10	48
36	97
31	79
6	55
22	75

INDIVIDUAL CAMPER NIGHTS

INDIV. NIGHTS	AVG. PARTY SIZE
1,057	3.13
1,391	2.99
4,625	3.37
3,623	3.39
664	2.68
11,360	3.25

CAMPING EQUIPMENT USED

TENT %	TTTR %	TRLR %	TKCP %
19	18	28	36
19	8	38	35
15	15	34	36
16	11	37	36
9	18	25	49
16	13	34	37

* see glossary for explanation of symbols

CAMPING STATISTICS 1982 PARK : ROCHON SANDS PROVINCIAL PARK

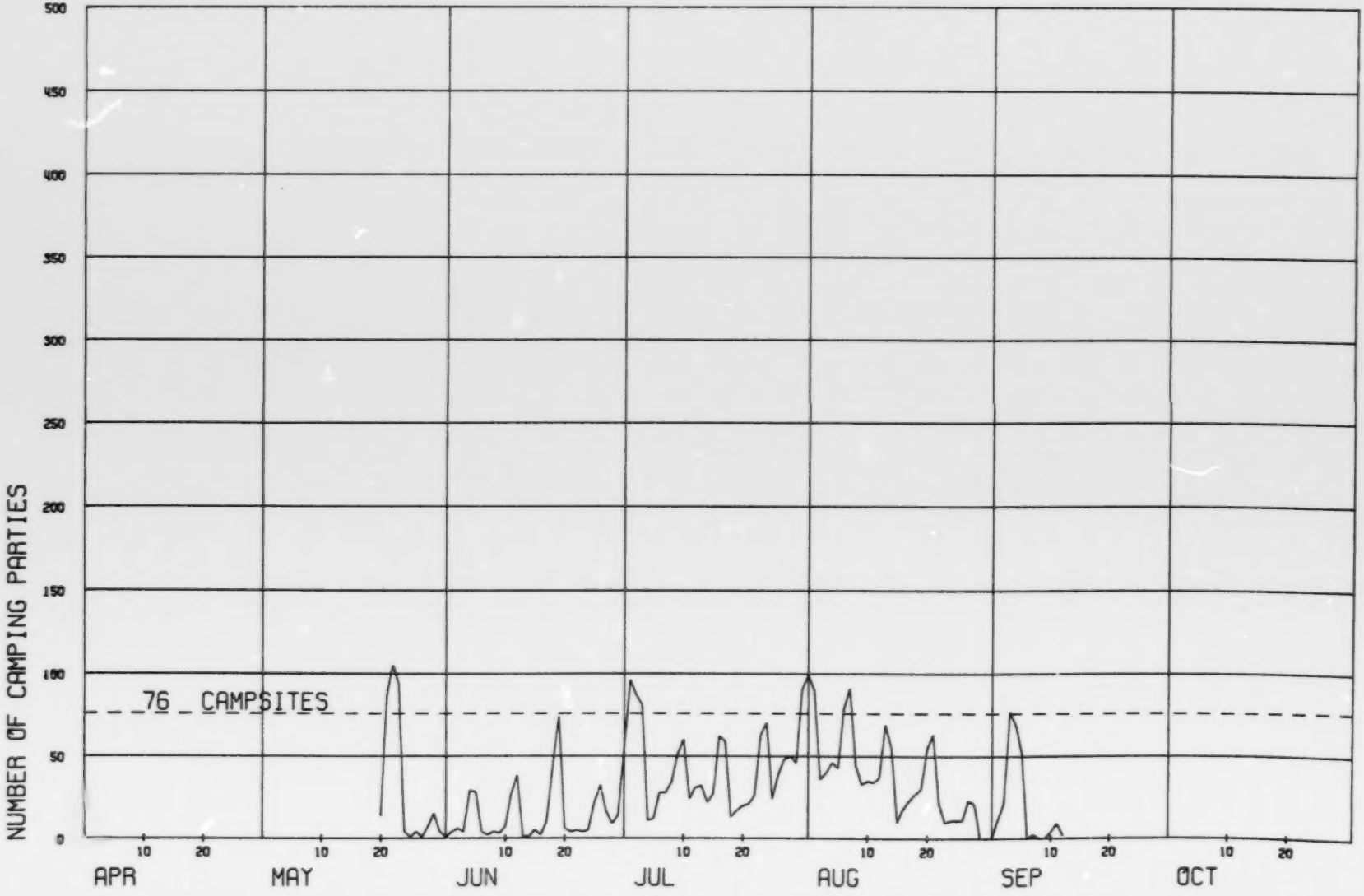

EAST CENTRAL REGION 1982

SIR WINSTON CHURCHILL PROVINCIAL PARK
CAPACITY 90 STALLS

PARK ATTENDANCE STATISTICS

NO. OF VEHICLES BY MONTH BY TYPE

MONTH	TOTAL	NON-REC. WEEKDAY	NON-REC. WEEKEND	CAMPING WEEKDAY	CAMPING WEEKEND	DAY USE WEEKDAY	DAY USE WEEKEND
MAY	2,365	125	60	61	131	886	1,102
JUNE	5,898	322	198	396	305	2,890	1,787
JULY	6,727	352	228	626	297	3,182	2,042
AUGUST	6,514	353	215	620	239	3,160	1,927
SEPTEMBER	2,256	118	109	42	230	1,010	747
Total/Avg.	23,760	1,270	810	1,745	1,202	11,128	7,605

DAY USE STATISTICS

NUMBER OF DAY USER DAYS BY MONTH

TOTAL	WEEKDAY	WEEKEND	AVG. DAY USE PARTY SIZE
6,961	3,104	3,857	3.50
16,376	10,120	6,256	3.50
18,293	11,143	7,150	3.50
17,813	11,066	6,747	3.50
6,153	3,537	2,616	3.50
65,596	38,970	26,626	3.50

CAMPGROUND STATISTICS

CAMPING PARTIES

MONTH	CAMPING PARTY NIGHTS TOTAL	WEEK-DAY	WEEK-END	NUMBER OF NIGHTS AT PERCENTAGE CAPACITY % 100+	100	90-99	75-89	50-74	25-49	10-24	0-9	AVERAGE DAILY OCCUPANCY WEEKDAY %	WEEKEND %
MAY	413	102	311		1	1	1		2	6	6	10	57
JUNE	1,366	717	649			4	5	4	9	8		36	90
JULY	2,274	1,378	896			9	14	7	1			76	90
AUGUST	1,755	1,133	622			2	10	9	7	3		57	76
SEPTEMBER	271	41	230			1	2			2	10	4	51
Total/Avg.	6,079	3,371	2,708		1	17	32	20	19	19	16	44	77

INDIVIDUAL CAMPER NIGHTS

INDIV. NIGHTS	AVG. PARTY SIZE
1,232	2.98
4,253	3.11
8,178	3.59
6,308	3.59
902	3.32
20,873	3.43

CAMPING EQUIPMENT USED

TENT %	TTTR %	TRLR %	TKCP %
34	12	18	37
33	14	23	30
18	19	32	31
18	23	31	28
21	9	34	37
23	18	29	31

* see glossary for explanation of symbols

CAMPING STATISTICS 1982 PARK : SIR WINSTON CHURCHILL PROVINCIAL PARK

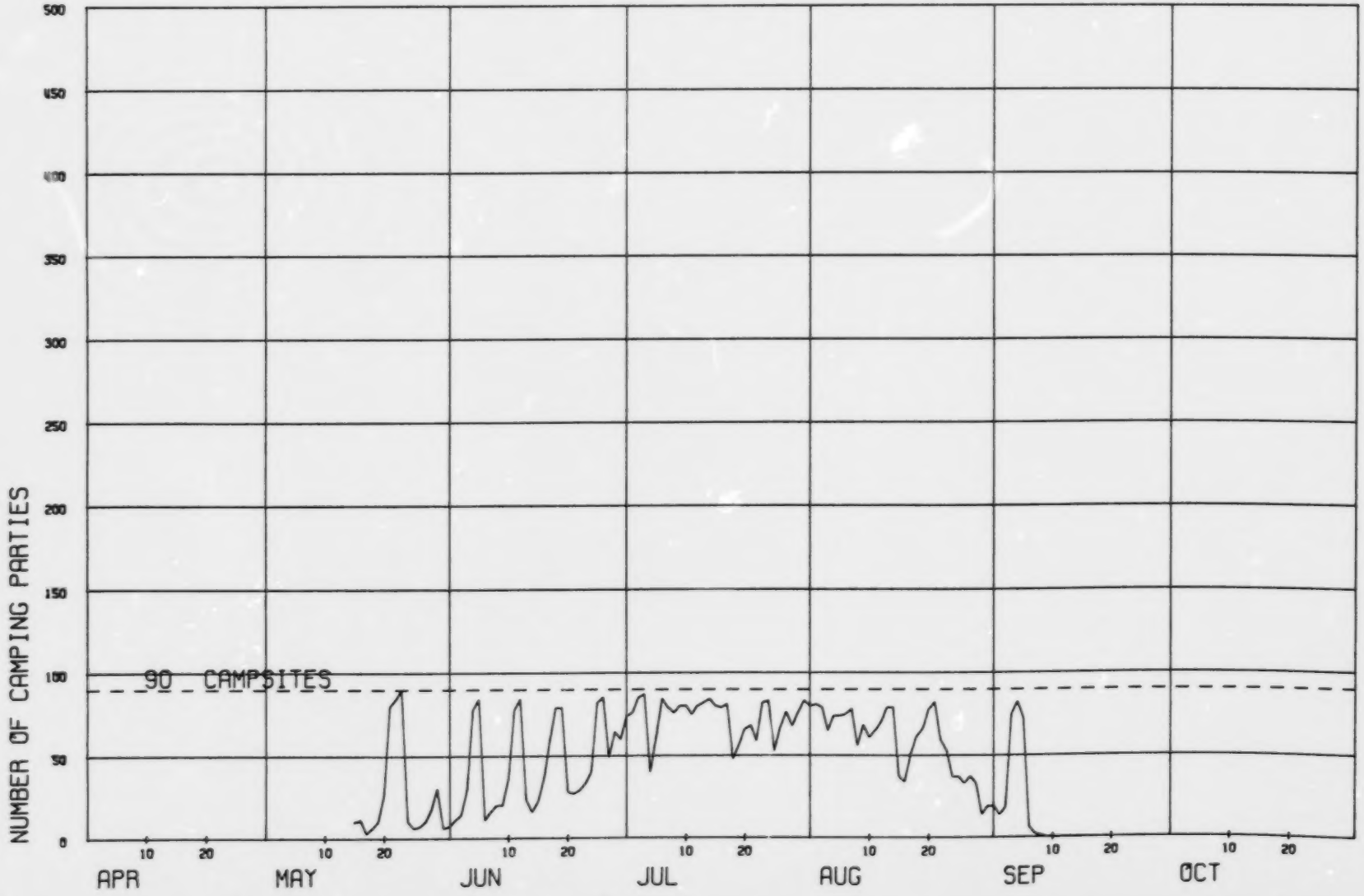

EAST CENTRAL REGION 1982

VERMILION PROVINCIAL PARK
CAPACITY 111 STALLS

PARK ATTENDANCE STATISTICS

NO. OF VEHICLES BY MONTH BY TYPE								DAY USE STATISTICS NUMBER OF DAY USER DAYS BY MONTH			
MONTH	TOTAL	NON-REC. WEEKDAY	NON-REC. WEEKEND	CAMPING WEEKDAY	CAMPING WEEKEND	DAY USE WEEKDAY	DAY USE WEEKEND	TOTAL	WEEKDAY	WEEKEND	AVG. DAY USE PARTY SIZE
MAY	1,920	55	30	109	131	935	660	4,785	2,805	1,980	3.00
JUNE	4,578	110	40	521	268	2,479	1,160	10,917	7,437	3,480	3.00
JULY	6,942	100	55	1,182	597	3,308	1,700	15,024	9,924	5,100	3.00
AUGUST	3,576	110	45	584	327	1,740	770	7,530	5,220	2,310	3.00
SEPTEMBER	980	50	25	85	56	511	253	2,292	1,533	759	3.00
Total/Avg.	17,996	425	195	2,481	1,379	8,973	4,543	40,548	26,919	13,629	3.00

CAMPGROUND STATISTICS

CAMPING PARTIES													INDIVIDUAL CAMPER NIGHTS		CAMPING EQUIPMENT USED			
	CAMPING PARTY NIGHTS			NUMBER OF NIGHTS AT PERCENTAGE CAPACITY								AVERAGE DAILY OCCUPANCY						
MONTH	TOTAL	WEEK -DAY	WEEK -END	% 100+	100	90-99	75-89	50-74	25-49	10-24	0-9	WEEKDAY %	WEEKEND %	INDIV. NIGHTS	AVG. PARTY SIZE	TENT %	TTTR %	TRLR %	TKCP %
MAY	226	109	117						2	6	9	8	17	576	2.54	6	7	52	36
JUNE	789	521	268						12	17	1	21	30	1,948	2.46	20	8	36	36
JULY	1,779	1,182	597				4	11	16			53	48	5,528	3.10	14	14	32	40
AUGUST	911	584	327						21	8	1	25	32	2,757	3.02	17	11	28	45
SEPTEMBER	141	85	56							6	9	7	10	284	2.01	20	1	35	45
Total/Avg.	3,846	2,481	1,365				4	11	51	37	20	26	31	11,093	2.88	16	11	33	40

* see glossary for explanation of symbols

CAMPING STATISTICS 1982 PARK : VERMILION PROVINCIAL PARK

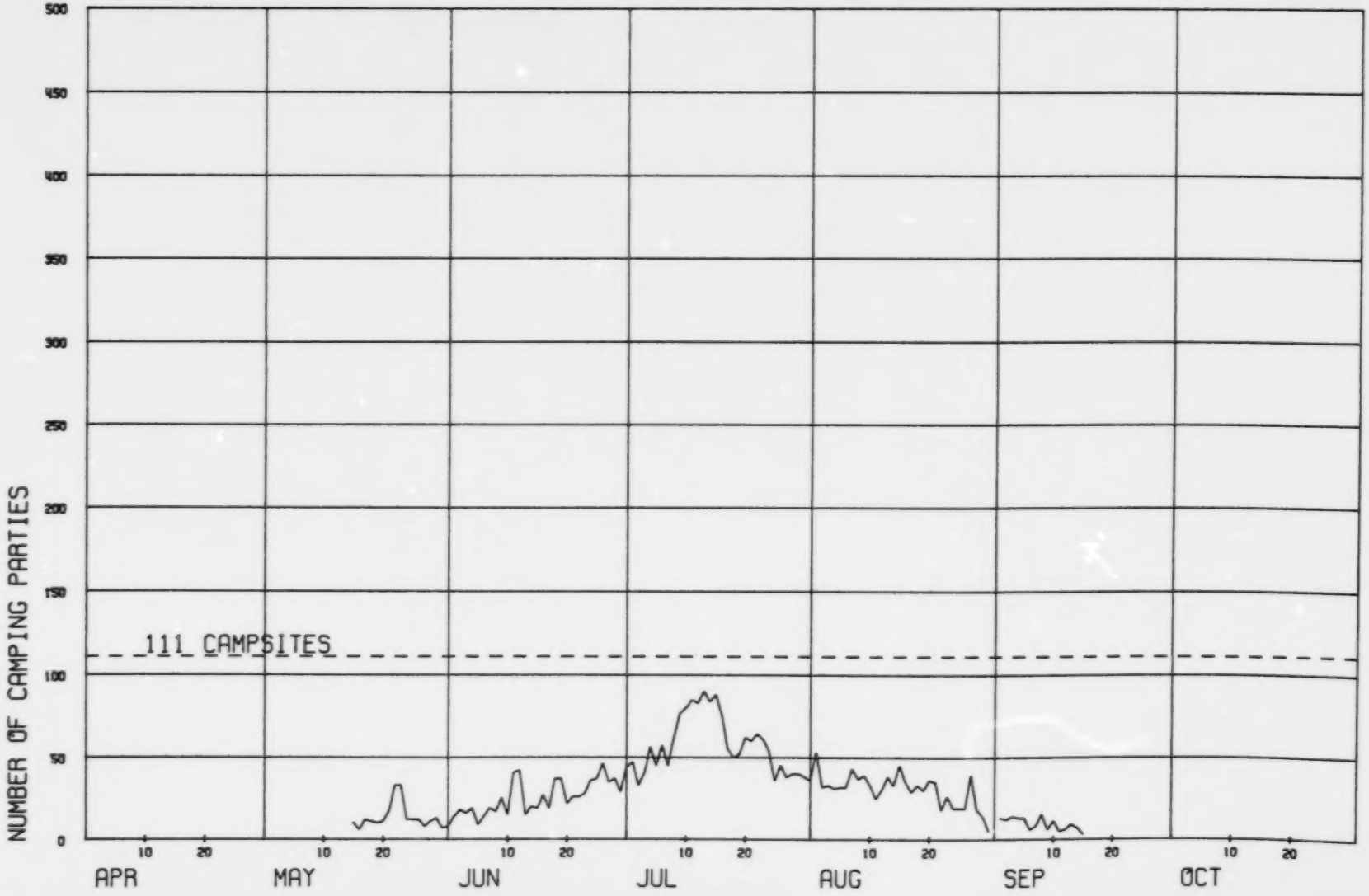

WHITNEY LAKES P. P.
CAPACITY 63 STALLS

PARK ATTENDANCE STATISTICS

NO. OF VEHICLES BY MONTH BY TYPE

MONTH	TOTAL	NON-REC. WEEKDAY	NON-REC. WEEKEND	CAMPING WEEKDAY	CAMPING WEEKEND	DAY USE WEEKDAY	DAY USE WEEKEND
MAY	919	53	46	78	263	230	249
JUNE	3,094	215	63	631	540	914	731
JULY	4,219	157	108	1,380	1,109	777	688
AUGUST	2,108	68	31	637	431	583	358
SEPTEMBER	240	20	12	30	62	59	57
Total/Avg.	10,580	513	260	2,756	2,405	2,563	2,083

DAY USE STATISTICS

NUMBER OF DAY USER DAYS BY MONTH

MONTH	TOTAL	WEEKDAY	WEEKEND	AVG. DAY USE PARTY SIZE
MAY	1,916	920	996	4.00
JUNE	6,580	3,656	2,924	4.00
JULY	5,860	3,108	2,752	4.00
AUGUST	3,764	2,332	1,432	4.00
SEPTEMBER	464	236	228	4.00
Total/Avg.	18,584	10,252	8,332	4.00

CAMPGROUND STATISTICS

CAMPING PARTIES

CAMPING PARTY NIGHTS

MONTH	TOTAL	WEEK-DAY	WEEK-END
MAY	341	78	263
JUNE	1,171	631	540
JULY	2,489	1,380	1,109
AUGUST	1,068	637	431
SEPTEMBER	92	30	62
Total/Avg.	5,161	2,756	2,405

NUMBER OF NIGHTS AT PERCENTAGE CAPACITY

MONTH	% 100+	100	90-99	75-89	50-74	25-49	10-24	0-9
MAY	2		1		1	1	1	6
JUNE	6	1	1	6	1	2	4	9
JULY	12		1	5	11	2		
AUGUST	1		3	1	9	12	3	2
SEPTEMBER						2	2	10
Total/Avg.	21	1	6	12	22	19	10	27

AVERAGE DAILY OCCUPANCY

MONTH	WEEKDAY %	WEEKEND %
MAY	17	80
JUNE	44	103
JULY	106	155
AUGUST	44	73
SEPTEMBER	5	19
Total/Avg.	53	97

INDIVIDUAL CAMPER NIGHTS

MONTH	INDIV. NIGHTS	AVG. PARTY SIZE
MAY	1,160	3.40
JUNE	3,977	3.39
JULY	8,458	3.39
AUGUST	3,635	3.40
SEPTEMBER		0.00
Total/Avg.	17,230	3.33

CAMPING EQUIPMENT USED

MONTH	TENT %	TTTR %	TRLR %	TKCP %
MAY	24	16	40	21
JUNE	18	33	35	14
JULY	14	18	46	22
AUGUST	13	25	47	15
SEPTEMBER	17	11	57	15
Total/Avg.	15	23	43	19

* see glossary for explanation of symbols

CAMPING STATISTICS 1982 PARK : WHITNEY LAKES PROVINCIAL PARK

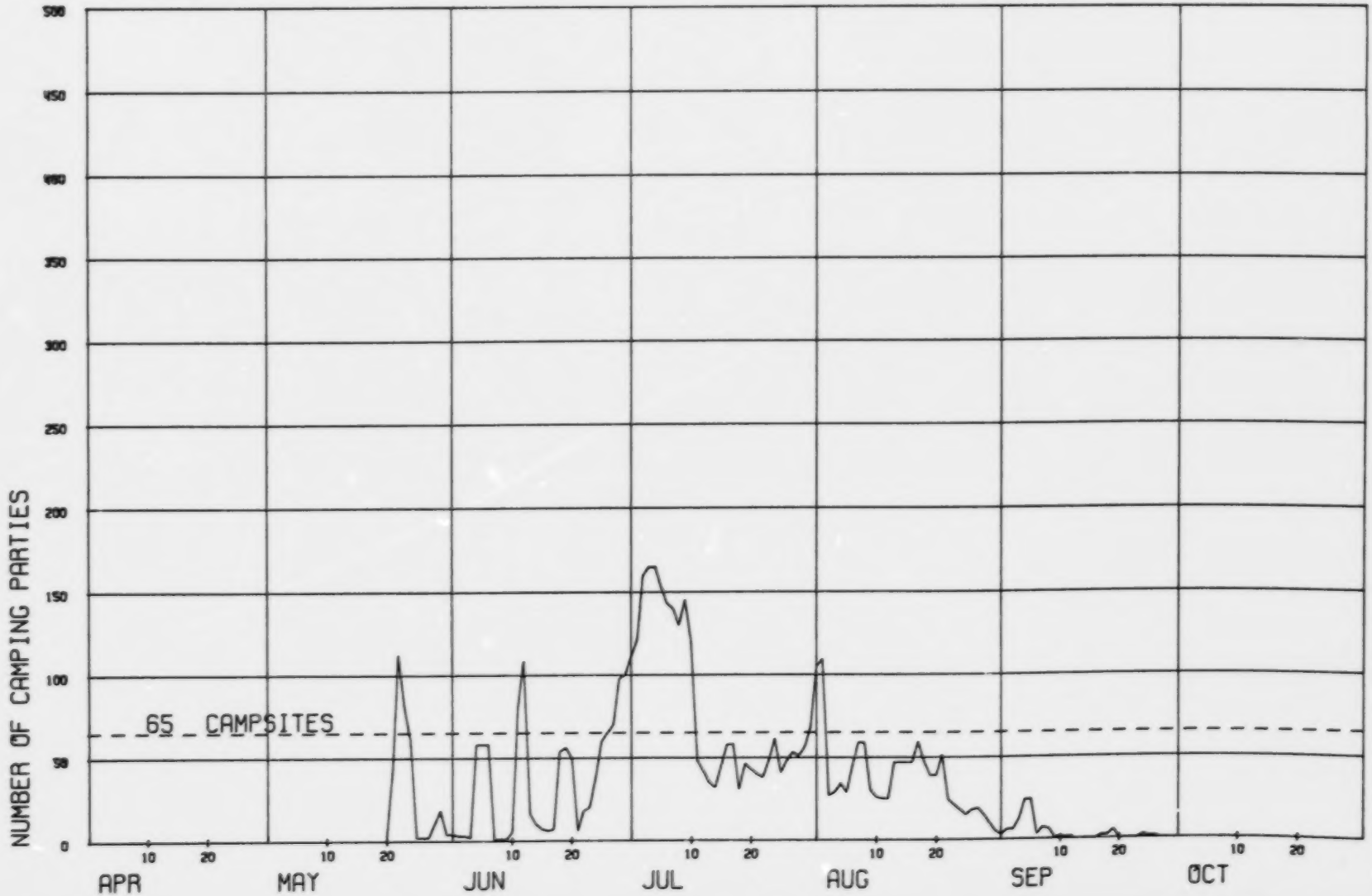

STRATHCONA SCIENCE PARK
CAPACITY UNKNOWN STALLS

PARK ATTENDANCE STATISTICS

DAY USE STATISTICS

NO. OF VEHICLES BY MONTH BY TYPE								NUMBER OF DAY USER DAYS BY MONTH			
MONTH	TOTAL	NON-REC. WEEKDAY	NON-REC. WEEKEND	CAMPING WEEKDAY	CAMPING WEEKEND	DAY USE WEEKDAY	DAY USE WEEKEND	TOTAL	WEEKDAY	WEEKEND	AVG. DAY USE PARTY SIZE
MAY	307	X	X			190	117	827	512	315	2.69
JUNE	595	X	X			456	139	1,604	1,230	374	2.69
JULY	616	X	X			421	195	1,664	1,137	527	2.70
AUGUST	741	X	X			569	172	2,003	1,537	466	2.70
SEPTEMBER	252	X	X			151	101	681	409	272	2.70
Total/Avg.	2,511	X	X			1,787	724	6,779	4,825	1,954	2.69

FISCAL YEAR 1982-83

ANNUAL STATISTICAL SUMMARY - VISITOR SERVICES

PARK Cold Lake Provincial Park

	APRIL	MAY	JUNE	JULY	AUGUST	SEPTEMBER	OCTOBER	NOVEMBER	DECEMBER	JANUARY	FEBRUARY	MARCH	TOTAL
GUIDED HIKE			2	4									6
PRESERVE HIKE													
CAMPFIRE ON-SITE PRESENTATION		21	45	183									249
ROVING POINT DUTY					3								3
AUTO TOUR-OTHER													
AMPHITHEATRE					242								242
SPECIAL EVENT													
CHILDREN'S EVENT		2	16	35	28								81
EXTENSION PROGRAM													
ON-SITE EXHIBIT													
SELF-GUIDED TRAIL													
PUBLICATIONS													
VISITOR CENTRE													
WAYSIDE SIGN													
MASS MEDIA													
ENVIRONMENTAL ED WORKSHOP													
ENVIRONMENTAL ED CENTRE													
GUIDED SCHOOLS			32										32
OTHER W.R.A.				705	996								1,701
TOTAL		23	95	927	1,269								2,314

	INSIDE PARK NON-PERSONAL	INSIDE PARK PERSONAL	OUTSIDE PARK NON-PERSONAL	OUTSIDE PARK PERSONAL	TOTAL
INFORMATION					
INTERPRETATION		613		1,701	2,314
ENVIRONMENTAL EDUCATION					
TOTAL		613		1,701	2,314

Alberta
RECREATION AND PARKS

FISCAL YEAR 1982-83

ANNUAL STATISTICAL SUMMARY - VISITOR SERVICES

PARK Midland Coal Provincial Park

	APRIL	MAY	JUNE	JULY	AUGUST	SEPTEMBER	OCTOBER	NOVEMBER	DECEMBER	JANUARY	FEBRUARY	MARCH	TOTAL
GUIDED HIKE		191	104	220	107								622
PRESERVE HIKE													
CAMPFIRE ON-SITE PRESENTATION													
ROVING POINT DUTY		193	184	421	426								1,224
AUTO TOUR-OTHER													
AMPHITHEATRE													
SPECIAL EVENT			92										92
CHILDREN'S EVENT				80	24								104
EXTENSION PROGRAM													
ON-SITE EXHIBIT													
SELF-GUIDED TRAIL													
PUBLICATIONS													
VISITOR CENTRE	11	212	324	425	396								1,368
WAYSIDE SIGN													
MASS MEDIA													
ENVIRONMENTAL ED WORKSHOP													
ENVIRONMENTAL ED CENTRE													
GUIDED SCHOOLS	24	373	612										1,009
OTHER													
TOTAL	35	585	1,316	1,146	953								4,035

	INSIDE PARK NON-PERSONAL	INSIDE PARK PERSONAL	OUTSIDE PARK NON-PERSONAL	OUTSIDE PARK PERSONAL	TOTAL
INFORMATION		1,224			1,224
INTERPRETATION		2,811			2,811
ENVIRONMENTAL EDUCATION					
TOTAL		4,035			4,035

Alberta
RECREATION AND PARKS

FISCAL YEAR 1982-83

ANNUAL STATISTICAL SUMMARY - VISITOR SERVICES

PARK Miquelon Lake Provincial Park

	APRIL	MAY	JUNE	JULY	AUGUST	SEPTEMBER	OCTOBER	NOVEMBER	DECEMBER	JANUARY	FEBRUARY	MARCH	TOTAL
GUIDED HIKE		29	79	41	58	9							216
PRESERVE HIKE													
CAMPFIRE ON-SITE PRESENTATION				214	180								394
ROVING POINT DUTY		592	1,330	2,085	1,393	242							5,642
AUTO TOUR-OTHER													
AMPHITHEATRE		255	329	1,025	572	140							2,321
SPECIAL EVENT													
CHILDREN'S EVENT			140	119	184	180	25						648
EXTENSION PROGRAM (Guides and Cubs)	44	54		62	23								183
ON-SITE EXHIBIT													
SELF-GUIDED TRAIL													
PUBLICATIONS													
VISITOR CENTRE													
WAYSIDE SIGN													
MASS MEDIA													
ENVIRONMENTAL ED WORKSHOP													
ENVIRONMENTAL ED CENTRE													
GUIDED SCHOOLS	20	72	227										319
OTHER Beach Shows			310	400									710
TOTAL	64	1,142	2,084	3,921	2,806	416							10,433

	INSIDE PARK NON-PERSONAL	INSIDE PARK PERSONAL	OUTSIDE PARK NON-PERSONAL	OUTSIDE PARK PERSONAL	TOTAL
INFORMATION		5,642			5,642
INTERPRETATION		4,737		54	4,791
ENVIRONMENTAL EDUCATION					
TOTAL		10,379		54	10,433

Alberta
RECREATION AND PARKS

FISCAL YEAR 1982-83

ANNUAL STATISTICAL SUMMARY - VISITOR SERVICES

PARK Sir Winston Churchill Provincial Park

	APRIL	MAY	JUNE	JULY	AUGUST	SEPTEMBER	OCTOBER	NOVEMBER	DECEMBER	JANUARY	FEBRUARY	MARCH	TOTAL
GUIDED HIKE													583
PRESERVE HIKE													
CAMPFIRE ON-SITE PRESENTATION													1,431
ROVING POINT DUTY													
AUTO TOUR-OTHER													
AMPHITHEATRE													1,338
SPECIAL EVENT													142
CHILDREN'S EVENT													502
EXTENSION PROGRAM													10
ON-SITE EXHIBIT													
SELF-GUIDED TRAIL													
PUBLICATIONS													
VISITOR CENTRE													
WAYSIDE SIGN													
MASS MEDIA													
ENVIRONMENTAL ED WORKSHOP													
ENVIRONMENTAL ED CENTRE													
GUIDED SCHOOLS													
OTHER Recreation													267
TOTAL													4,273

	INSIDE PARK NON-PERSONAL	INSIDE PARK PERSONAL	OUTSIDE PARK NON-PERSONAL	OUTSIDE PARK PERSONAL	TOTAL
INFORMATION		2,733			2,733
INTERPRETATION		4,263		10	4,273
ENVIRONMENTAL EDUCATION					
TOTAL		6,996		10	7,006

Alberta
RECREATION AND PARKS

FISCAL YEAR 1982-83

ANNUAL STATISTICAL SUMMARY - VISITOR SERVICES

PARK Vermilion Provincial Park

	APRIL	MAY	JUNE	JULY	AUGUST	SEPTEMBER	OCTOBER	NOVEMBER	DECEMBER	JANUARY	FEBRUARY	MARCH	TOTAL
GUIDED HIKE		60	84	62	64								270
PRESERVE HIKE													
CAMPFIRE ON-SITE PRESENTATION				49	56								105
ROVING POINT DUTY			33	226	194								453
AUTO TOUR-OTHER													
AMPHITHEATRE			40	238	58								336
SPECIAL EVENT			130										130
CHILDREN'S EVENT	33	9		3									45
EXTENSION PROGRAM Town/Dillberry			20	265	90								375
ON-SITE EXHIBIT													
SELF-GUIDED TRAIL													
PUBLICATIONS			75	480	165								720
VISITOR CENTRE													
WAYSIDE SIGN													
MASS MEDIA Parade				400									400
ENVIRONMENTAL ED WORKSHOP		23											23
ENVIRONMENTAL ED CENTRE													
GUIDED SCHOOLS	547		524										1071
OTHER Recreation			24	28	14								66
TOTAL	580	92	930	1751	641								3994

	INSIDE PARK NON-PERSONAL	INSIDE PARK PERSONAL	OUTSIDE PARK NON-PERSONAL	OUTSIDE PARK PERSONAL	TOTAL
INFORMATION	720	453	400	20	1,593
INTERPRETATION		952		355	1,307
ENVIRONMENTAL EDUCATION	547			547	1,094
TOTAL	1,267	1,405	400	922	3,994

Alberta
RECREATION AND PARKS

KANANASKIS REGION

USER STATISTICS

KANANASKIS REGION

		Page
A.	Summary Report on Parks in Region	55
	Regional Statistics Summary Table	56
B.	Camping and Day Use Parks:	
	Bow Valley	58
	Bow Valley Campground	60
	Willow Rock Campground	62
	Bragg Creek	64
	Kananaskis	66
	Canyon Campground	68
	Elkwood Campground	70
	Boulton Campground	72
C.	Other Recreation Areas:	
	Beaver Flats	74
	Bow River	76
	Eau Claire	78
	Evans-Thomas (Data Not Available)	
	Gooseberry	80
	Lac Des Arcs	82
	McLean Creek	84
	Paddy's Flat	86
	Station Flats (Data Not Available)	
	Three Sisters	88
	Elbow Bridge Day Use (Allen Bill Pond) (Data Not Available)	
	Elbow Falls Day Use	90
	Ice Caves Day Use	90
	Paddy's Flat Day Use (Data Not Available)	
D.	Interpretive Statistics:	
	Bow Valley Provincial Park	91
	Elbow Recreation Area	92
	Kananaskis Country	93
	Kananaskis Provincial Park	94

KANANASKIS REGION

Bow Valley	- Traffic counter problems all summer, estimated attendance during September (no one working in booth). Day use down drastically, camping up slightly.
Bragg Creek	- Day use and camping figures up slightly from 1981.
Gooseberry	- Limited access to area due to road construction on Highway 66. Self-Registration area, camping and day use figures up slightly.
McLean Creek	- Limited access to area due to road construction on Highway 66. Closure of 2 camping loops (out of 4) from mid-July to end of season. Day use and camping figures up substantially.
Station Flats	- Closed for redevelopment 1982 and will be converted to day use area in 1983.
Paddy's Flat	- Limited access to area due to road construction Highway 66 - 2 loops out of 5 closed for entire summer. Attendance up slightly, self-registration area.
Beaver Flats	- Limited access to area due to road construction on Highway 66. Area closed completely at end of July Self-Registration area. Camping figures down slightly.
Eau Claire	- Day use area closed most of summer season. Camping figures down slightly, self-registration area.
Lac Des Arcs	- Self-registration area. Camping figures down.
Bow River	- Self-registration area. Camping figures down substantially.
Three Sisters	- Self-registration area. Attendance figures down substantially.
Evans-Thomas	- Closed for redevelopment all 1982 season.
Paddy's Flat Day Use	- Closed permanently.
Elbow Bridge Day Use	- Name changed to Allen Bill Pond - closed for redevelopment.
Ice Caves Day Use	- Day use attendance up slightly even though area closed August and September with limited access entire season.
Elbow Falls Day Use	- Limited access due to road construction - closed August and September.
Kananaskis	- Incomplete attendance statistics kept for Canyon Campground. Fully open this year (no equipment breakdown provided). Boulton Campground opened late June and was partially closed during August for paving. Elkwood opened all season, camping and day use figures up slightly.

KANANASKIS REGION 1982

CAPACITY 1046 STALLS

PARK ATTENDANCE STATISTICS

DAY USE STATISTICS

MONTH	NO. OF VEHICLES BY MONTH BY TYPE							NUMBER OF DAY USER DAYS BY MONTH			
	TOTAL	NON-REC. WEEKDAY	NON-REC. WEEKEND	CAMPING WEEKDAY	CAMPING WEEKEND	DAY USE WEEKDAY	DAY USE WEEKEND	TOTAL	WEEKDAY	WEEKEND	AVG. DAY USE PARTY SIZE
MAY	9,539	444	363	893	3,429	2,288	2,122	12,967	6,739	6,228	2.94
JUNE	19,329	1,020	549	3,786	6,094	5,204	2,676	21,651	14,488	7,163	2.74
JULY	32,931	2,969	1,893	8,185	9,148	6,002	4,734	33,509	18,602	14,907	3.12
AUGUST	29,173	2,959	939	8,653	7,357	5,580	3,685	30,811	18,475	12,336	3.32
SEPTEMBER	9,732	1,395	865	1,611	3,308	1,317	1,342	8,681	4,303	4,378	3.26
TOTAL / AVERAGE	100,704	8,787	4,609	23,128	29,336	20,391	14,559	107,619	62,607	45,012	3.07

CAMPGROUND STATISTICS

MONTH	CAMPING PARTY NIGHTS			CAMPING PARTIES NUMBER OF NIGHTS AT PERCENTAGE CAPACITY							AVERAGE DAILY OCCUPANCY		INDIVIDUAL CAMPER NIGHTS		CAMPING EQUIPMENT USED				
	TOTAL	WEEK -DAY	WEEK -END	% 100+	100	90-99	75-89	50-74	25-49	10-24	0-9	WEEKDAY %	WEEKEND %	INDIV. NIGHTS	AVG. PARTY SIZE	TENT %	TTTR %	TRLR %	TKCP %	AVG OCC
MAY	3,950	825	3,125				3		2	2	18	7	49	13,817	3.49	30	11	27	32	22
JUNE	9,159	3,441	5,718				2	7		14	7	14	68	30,722	3.35	27	10	28	35	29
JULY	16,084	7,508	8,576				7	5	17	2		35	74	54,156	3.36	27	12	29	32	49
AUGUST	14,834	7,873	6,961				6	3	18	4		34	73	50,518	3.40	26	11	30	33	45
SEPTEMBER	4,529	1,444	3,085				2	1	2	6	4	13	58	15,027	3.31	20	8	33	40	28
TOTAL / AVERAGE	48,556	21,091	27,465				20	16	39	28	21	23	67	164,240	3.38	26	11	29	34	37

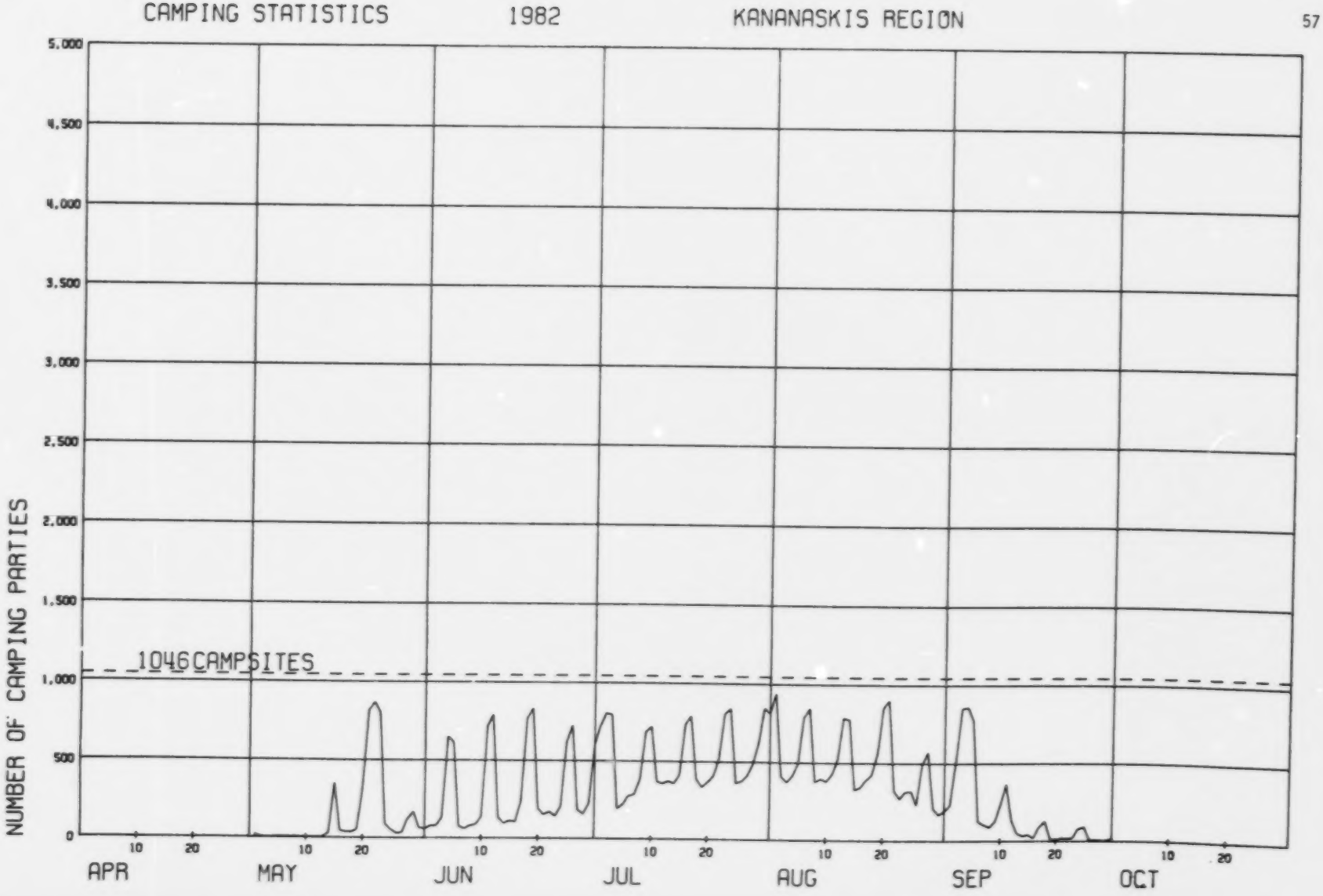
CAMPING STATISTICS
1982
KANANASKIS REGION
NUMBER OF CAMPING PARTIES
5,000
4,500
4,000
3,500
3,000
2,500
2,000
1,500
1,000
500
0
1046 CAMPSITES
10
20
APR
MAY
JUN
JUL
AUG
SEP
OCT

KANANASKIS REGION 1982

BOW VALLEY PROVINCIAL PARK
CAPACITY 242 STALLS

PARK ATTENDANCE STATISTICS

NO. OF VEHICLES BY MONTH BY TYPE

MONTH	TOTAL	NON-REC. WEEKDAY	NON-REC. WEEKEND	CAMPING WEEKDAY	CAMPING WEEKEND	DAY USE WEEKDAY	DAY USE WEEKEND
MAY	2,481	444	363	338	987	173	176
JUNE	4,995	1,020	549	999	1,794	384	249
JULY	10,222	2,969	1,893	2,054	2,636	405	265
AUGUST	8,527	2,959	939	2,020	1,997	396	216
SEPTEMBER	3,838	1,395	865	514	978	78	114
Total/Avg.	30,063	8,787	4,609	5,925	8,392	1,436	1,020

DAY USE STATISTICS

NUMBER OF DAY USER DAYS BY MONTH

TOTAL	WEEKDAY	WEEKEND	AVG. DAY USE PARTY SIZE
1,047	519	528	3.00
1,599	972	627	2.52
1,866	1,122	744	2.78
1,700	1,095	605	2.77
485	197	288	2.52
6,697	3,905	2,792	2.72

CAMPGROUND STATISTICS

CAMPING PARTY NIGHTS

MONTH	TOTAL	WEEK-DAY	WEEK-END
MAY	1,325	338	987
JUNE	2,793	999	1,794
JULY	4,690	2,054	2,636
AUGUST	4,027	2,009	2,018
SEPTEMBER	1,492	514	978
Total/Avg.	14,327	5,914	8,413

CAMPING PARTIES

NUMBER OF NIGHTS AT PERCENTAGE CAPACITY

% 100+	100	90-99	75-89	50-74	25-49	10-24	0-9
2		1		1	3	2	8
1	1	3	3	1	2	15	4
8	1		3	2	15	2	
3	1	3		6	12	6	
1	1	1		2	2	5	3
15	4	8	6	12	34	30	15

AVERAGE DAILY OCCUPANCY

WEEKDAY %	WEEKEND %
12	67
18	92
42	99
37	92
21	80
28	89

INDIVIDUAL CAMPER NIGHTS

INDIV. NIGHTS	AVG. PARTY SIZE
3,863	2.91
7,504	2.68
13,528	2.88
11,704	2.90
3,899	2.61
40,498	2.82

CAMPING EQUIPMENT USED

TENT %	TTTR %	TRLR %	TKCP %
15	9	43	33
16	8	36	39
18	11	35	36
15	9	42	34
8	5	48	39
15	9	39	36

* see glossary for explanation of symbols

CAMPING STATISTICS 1982 PARK : BOW VALLEY PROVINCIAL PARK

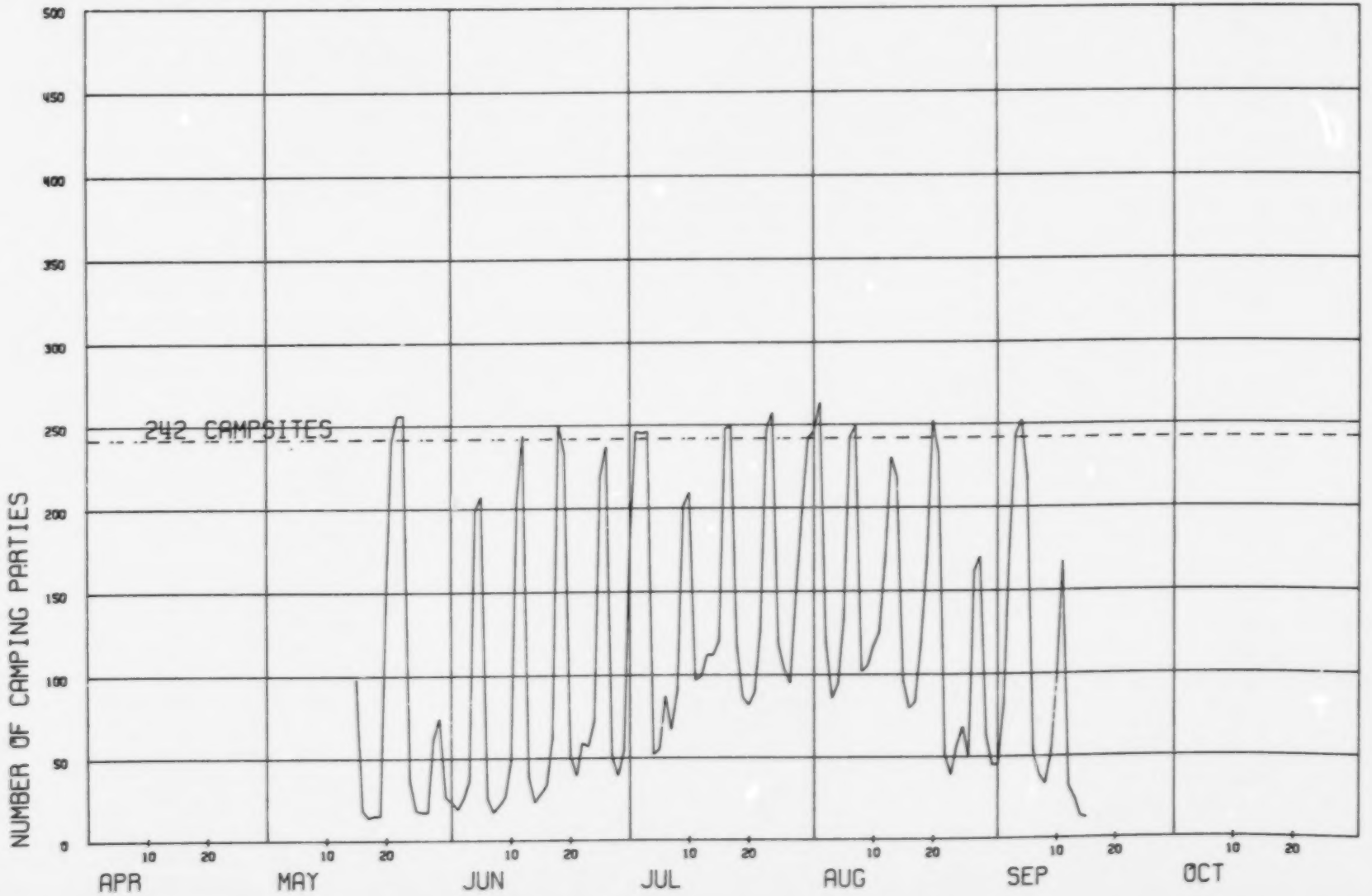

KANANASKIS REGION 1982

BOW VALLEY CAMPGROUND
CAPACITY 133 STALLS 2

PARK ATTENDANCE STATISTICS

NO. OF VEHICLES BY MONTH BY TYPE

MONTH	TOTAL	NON-REC. WEEKDAY	NON-REC. WEEKEND	CAMPING WEEKDAY	CAMPING WEEKEND	DAY USE WEEKDAY	DAY USE WEEKEND
MAY	1,048	120	80	216	554	30	48
JUNE	2,139	225	120	531	1,007	149	107
JULY	6,796	2,371	1,564	1,158	1,393	175	135
AUGUST	5,898	2,431	915	1,161	1,068	198	125
SEPTEMBER	2,546	921	713	291	544	47	82
Total/Avg.	18,427	6,048	3,392	3,357	4,566	599	497

DAY USE STATISTICS

NUMBER OF DAY USER DAYS BY MONTH

TOTAL	WEEKDAY	WEEKEND	AVG. DAY USE PARTY SIZE
234	90	144	3.00
648	379	269	2.53
930	525	405	3.00
969	594	375	3.00
325	118	207	2.51
3,106	1,706	1,400	2.83

CAMPGROUND STATISTICS

CAMPING PARTIES

CAMPING PARTY NIGHTS

MONTH	TOTAL	WEEK-DAY	WEEK-END
MAY	770	216	554
JUNE	1,538	531	1,007
JULY	2,551	1,158	1,393
AUGUST	2,229	1,161	1,068
SEPTEMBER	835	291	544
Total/Avg.	7,923	3,357	4,566

NUMBER OF NIGHTS AT PERCENTAGE CAPACITY

% 100+	100	90-99	75-89	50-74	25-49	10-24	0-9
	2	1		1	3	3	7
1		6	2		4	7	10
	1	10	1	5	11	2	1
2		2	6	5	7	9	
		2	3		2	6	2
3	3	21	12	11	27	27	20

AVERAGE DAILY OCCUPANCY

WEEKDAY %	WEEKEND %
14	69
18	94
43	95
39	89
21	81
29	88

INDIVIDUAL CAMPER NIGHTS

INDIV. NIGHTS	AVG. PARTY SIZE
2,308	2.99
4,153	2.70
7,333	2.87
6,511	2.92
2,179	2.60
22,484	2.83

CAMPING EQUIPMENT USED

TENT %	TTTR %	TRLR %	TKCP %
15	8	44	32
16	9	42	34
20	12	35	32
19	12	36	32
9	4	47	40
18	10	39	33

* see glossary for explanation of symbols

CAMPING STATISTICS 1982 PARK : BOW VALLEY CAMPGROUND

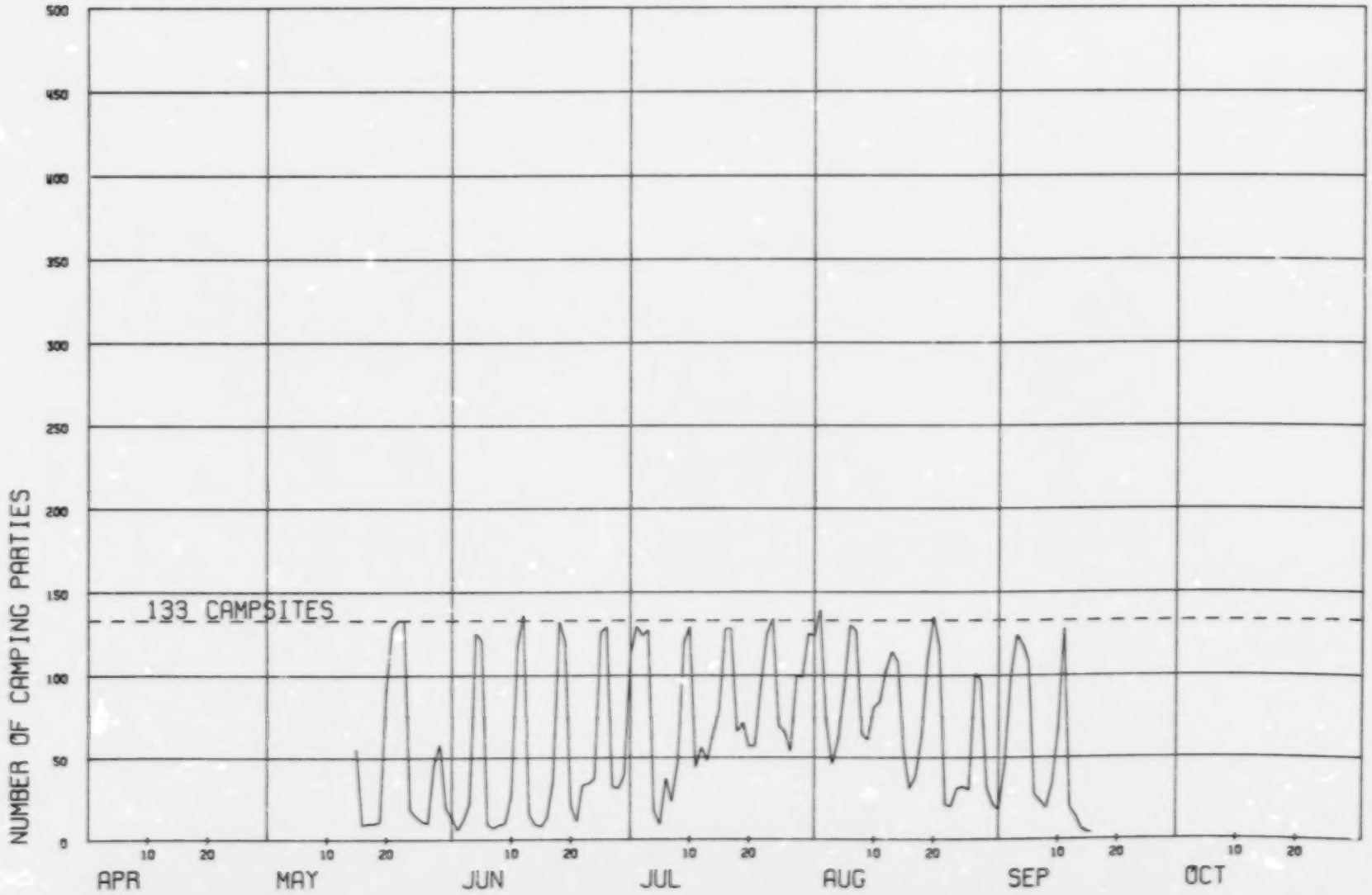

KANANASKIS REGION 1982

WILLOW ROCK CAMPGROUND I
CAPACITY 109 STALLS

PARK ATTENDANCE STATISTICS

DAY USE STATISTICS

MONTH	NO. OF VEHICLES BY MONTH BY TYPE							NUMBER OF DAY USER DAYS BY MONTH			
	TOTAL	NON-REC. WEEKDAY	NON-REC. WEEKEND	CAMPING WEEKDAY	CAMPING WEEKEND	DAY USE WEEKDAY	DAY USE WEEKEND	TOTAL	WEEKDAY	WEEKEND	AVG. DAY USE PARTY SIZE
MAY	1,433	324	283	122	433	143	128	813	429	384	3.00
JUNE	2,856	795	429	468	787	235	142	951	593	358	2.52
JULY	3,426	598	329	896	1,243	230	130	936	597	339	2.60
AUGUST	2,629	528	24	859	929	198	91	731	501	230	2.52
SEPTEMBER	1,292	474	152	223	434	31	32	160	79	81	2.53
Total/Avg.	11,636	2,719	1,217	2,568	3,826	837	523	3,591	2,199	1,392	2.64

CAMPGROUND STATISTICS

MONTH	CAMPING PARTIES: CAMPING PARTY NIGHTS			CAMPING PARTIES: NUMBER OF NIGHTS AT PERCENTAGE CAPACITY								CAMPING PARTIES: AVERAGE DAILY OCCUPANCY		INDIVIDUAL CAMPER NIGHTS		CAMPING EQUIPMENT USED			
	TOTAL	WEEK -DAY	WEEK -END	% 100+	100	90-99	75-89	50-74	25-49	10-24	0-9	WEEKDAY %	WEEKEND %	INDIV. NIGHTS	AVG. PARTY SIZE	TENT %	TTTR %	TRLR %	TKCP %
MAY	555	122	433	3					2	3	9	10	66	1,555	2.80	15	10	41	34
JUNE	1,255	468	787	2		2	3	2	3	16	2	19	90	3,351	2.67	16	8	29	46
JULY	2,139	896	1,243	9		1		3	16	2		41	103	6,195	2.89	14	10	35	40
AUGUST	1,798	848	950	6	1			5	14	5		35	96	5,193	2.88	10	6	48	36
SEPTEMBER	657	223	434	2	1			1	3	5	3	20	79	1,720	2.61	7	5	49	39
Total/Avg.	6,404	2,557	3,847	22	2	3	3	11	38	31	14	27	90	18,014	2.81	13	8	40	40

* see glossary for explanation of symbols

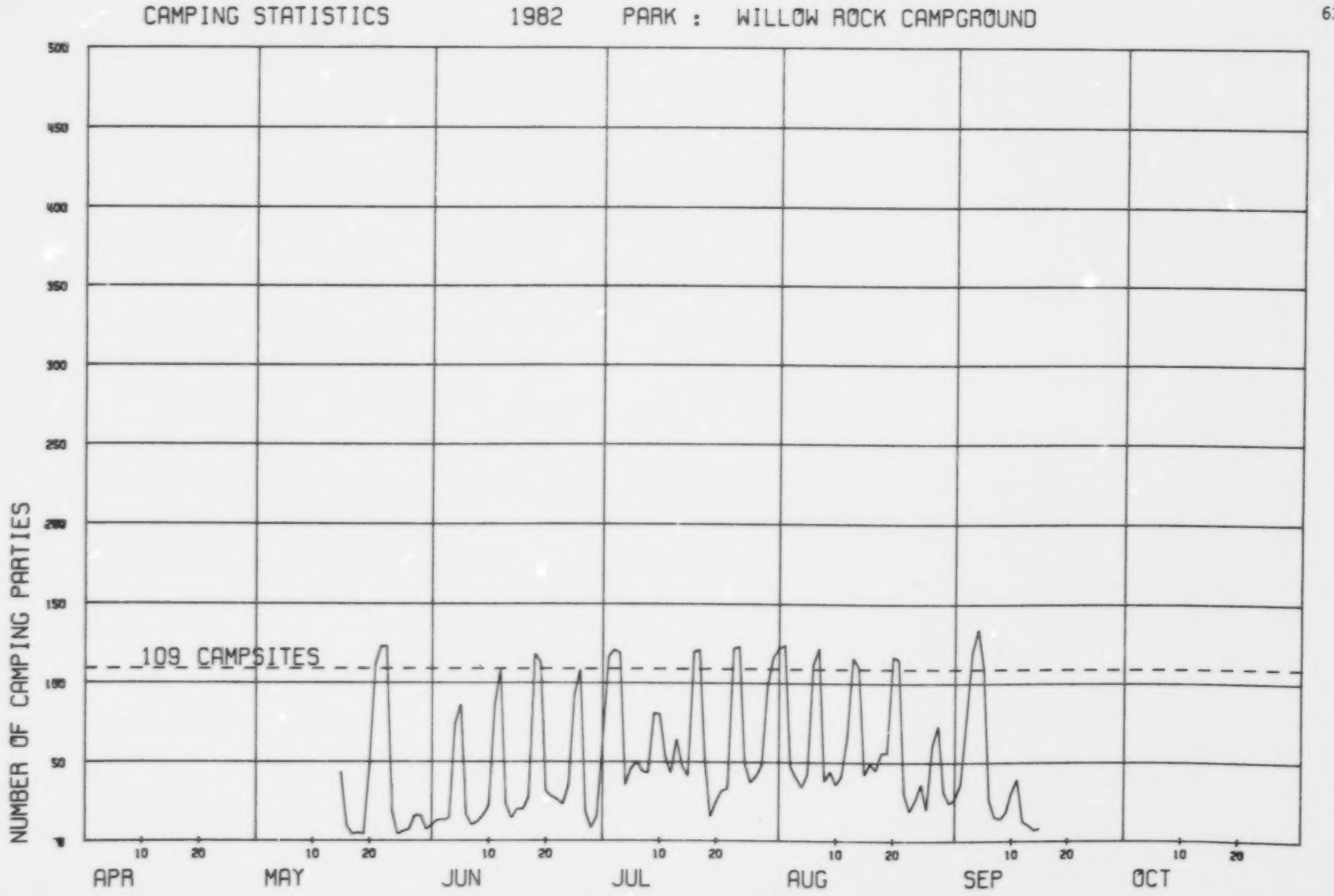
CAMPING STATISTICS 1982 PARK : WILLOW ROCK CAMPGROUND
NUMBER OF CAMPING PARTIES
500
450
400
350
300
250
200
150
100
50
0
109 CAMPSITES
10
20
APR
MAY
JUN
JUL
AUG
SEP
OCT

KANANASKIS REGION 1982

BRAGG CREEK PROVINCIAL PARK
CAPACITY 32 STALLS

PARK ATTENDANCE STATISTICS

MONTH	NO. OF VEHICLES BY MONTH BY TYPE: TOTAL	NON-REC. WEEKDAY	NON-REC. WEEKEND	CAMPING WEEKDAY	CAMPING WEEKEND	DAY USE WEEKDAY	DAY USE WEEKEND	DAY USE STATISTICS: NUMBER OF DAY USER DAYS BY MONTH: TOTAL	WEEKDAY	WEEKEND	AVG. DAY USE PARTY SIZE
MAY	1,493			74	168	712	539	3,753	2,136	1,617	3.00
JUNE	2,073			292	260	1,004	517	4,563	3,012	1,551	3.00
JULY	2,289			444	381	926	538	4,392	2,778	1,614	3.00
AUGUST	2,860			552	348	1,379	581	5,880	4,137	1,743	3.00
SEPTEMBER	501			69	120	181	131	936	543	393	3.00
Total/Avg.	9,216			1,431	1,277	4,202	2,306	19,524	12,606	6,918	3.00

CAMPGROUND STATISTICS

MONTH	CAMPING PARTIES: CAMPING PARTY NIGHTS: TOTAL	WEEK-DAY	WEEK-END	NUMBER OF NIGHTS AT PERCENTAGE CAPACITY: % 100+	100	90-99	75-89	50-74	25-49	10-24	0-9	AVERAGE DAILY OCCUPANCY: WEEKDAY %	WEEKEND %	INDIVIDUAL CAMPER NIGHTS: INDIV. NIGHTS	AVG. PARTY SIZE	CAMPING EQUIPMENT USED: TENT %	TTTR %	TRLR %	TKCP %
MAY	242	74	168	3	1			2	2	8	1	21	87	822	3.39	31	12	21	36
JUNE	552	292	260	2	4	3	1	4	10	6		41	101	1,877	3.40	40	12	20	28
JULY	825	444	381	10	1	4	3	10	3			69	108	2,804	3.39	45	12	22	21
AUGUST	900	552	348	8	2	3	13	3	2			78	120	3,128	3.47	40	10	28	22
SEPTEMBER	189	69	120	3			1		1	6	4	21	75	643	3.40	39	4	22	35
Total/Avg.	2,708	1,431	1,277	26	8	10	18	19	18	20	5	52	102	9,274	3.42	41	11	23	25

see glossary for explanation of symbols

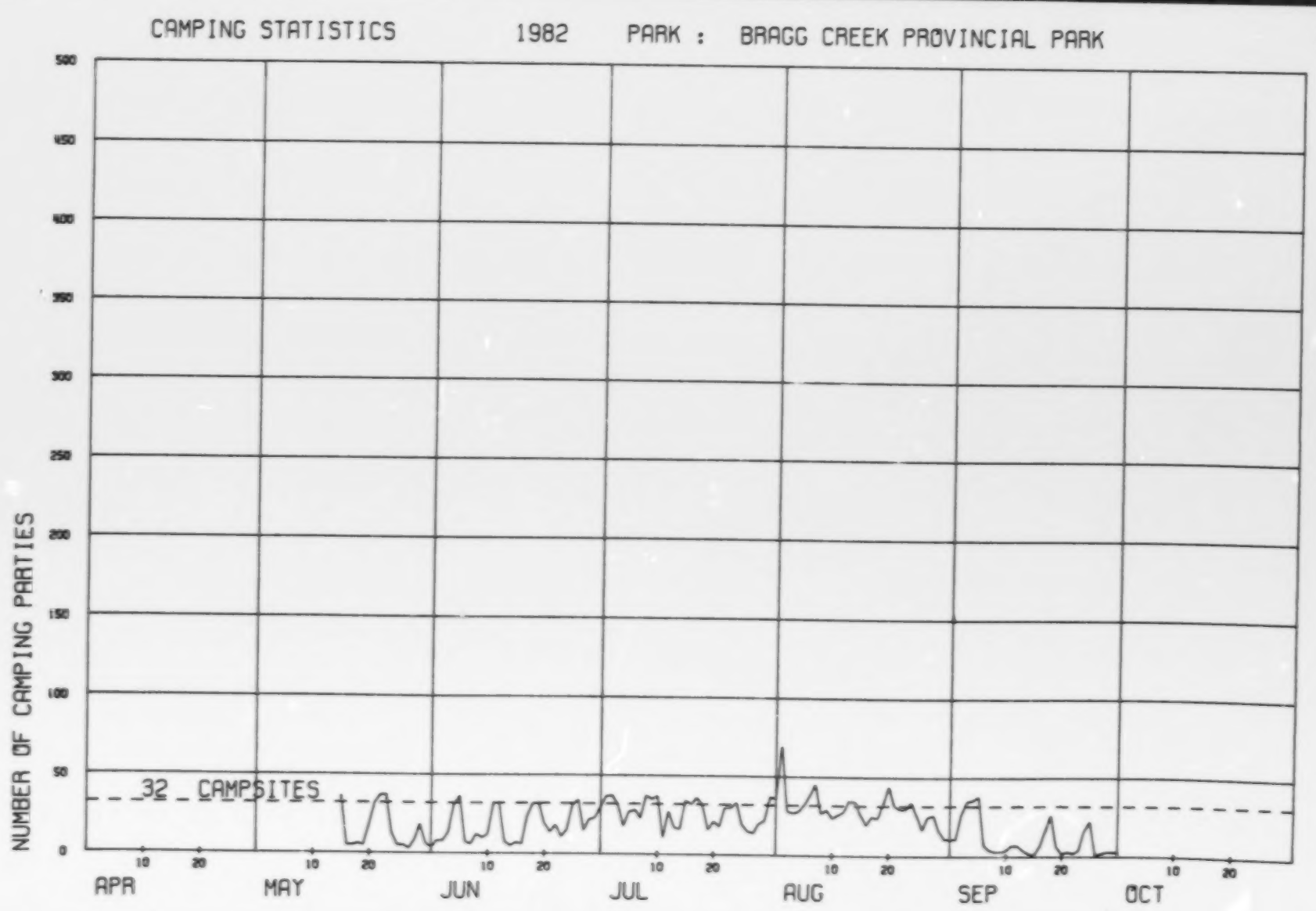
CAMPING STATISTICS 1982 PARK : BRAGG CREEK PROVINCIAL PARK
NUMBER OF CAMPING PARTIES
500
450
400
350
300
250
200
150
100
50
0
32 CAMPSITES
10
20
APR
MAY
JUN
JUL
AUG
SEP
OCT

KANANASKIS REGION 1982

KANANASKIS PROVINCIAL PARK
CAPACITY 332 STALLS

PARK ATTENDANCE STATISTICS

NO. OF VEHICLES BY MONTH BY TYPE

MONTH	TOTAL	NON-REC. WEEKDAY	NON-REC. WEEKEND	CAMPING WEEKDAY	CAMPING WEEKEND	DAY USE WEEKDAY	DAY USE WEEKEND
MAY	1,537	X	X	34	632	408	463
JUNE	4,765	X	X	942	1,405	1,352	1,066
JULY	10,531	X	X	3,028	2,683	2,297	2,523
AUGUST	10,009	X	X	3,194	2,313	2,611	1,891
SEPTEMBER	3,225	X	X	512	1,130	774	809
Total/Avg.	30,067	X	X	7,710	8,163	7,442	6,752

DAY USE STATISTICS

NUMBER OF DAY USER DAYS BY MONTH

TOTAL	WEEKDAY	WEEKEND	AVG. DAY USE PARTY SIZE
2,350	1,099	1,251	2.69
5,565	3,112	2,453	2.30
15,905	7,580	8,325	3.29
16,658	9,661	6,997	3.70
5,544	2,711	2,833	3.50
46,022	24,163	21,859	3.24

CAMPGROUND STATISTICS

CAMPING PARTIES

CAMPING PARTY NIGHTS

MONTH	TOTAL	WEEK-DAY	WEEK-END
MAY	475	20	455
JUNE	1,626	597	1,029
JULY	4,462	2,351	2,111
AUGUST	4,334	2,438	1,896
SEPTEMBER	1,252	345	907
Total/Avg.	12,149	5,751	6,398

NUMBER OF NIGHTS AT PERCENTAGE CAPACITY

MONTH	% 100+	100	90-99	75-89	50-74	25-49	10-24	0-9
MAY						3		14
JUNE					2	7	4	17
JULY					15	12	4	
AUGUST				2	7	19	3	
SEPTEMBER				2	2	1	2	8
Total/Avg.				4	26	42	13	39

AVERAGE DAILY OCCUPANCY

MONTH	WEEKDAY %	WEEKEND %
MAY	0	22
JUNE	8	38
JULY	35	57
AUGUST	33	63
SEPTEMBER	10	54
Total/Avg.	20	49

INDIVIDUAL CAMPER NIGHTS

MONTH	INDIV. NIGHTS	AVG. PARTY SIZE
MAY	2,063	4.34
JUNE	7,089	4.35
JULY	17,044	3.81
AUGUST	16,688	3.85
SEPTEMBER	5,066	4.04
Total/Avg.	47,950	3.94

CAMPING EQUIPMENT USED

MONTH	TENT %	TTTR %	TRLR %	TKCP %
MAY	44	13	14	30
JUNE	31	10	26	33
JULY	27	13	32	28
AUGUST	26	14	28	33
SEPTEMBER	24	11	25	40
Total/Avg.	27	13	28	32

* see glossary for explanation of symbols

CAMPING STATISTICS 1982 PARK : KANANASKIS PROVINCIAL PARK

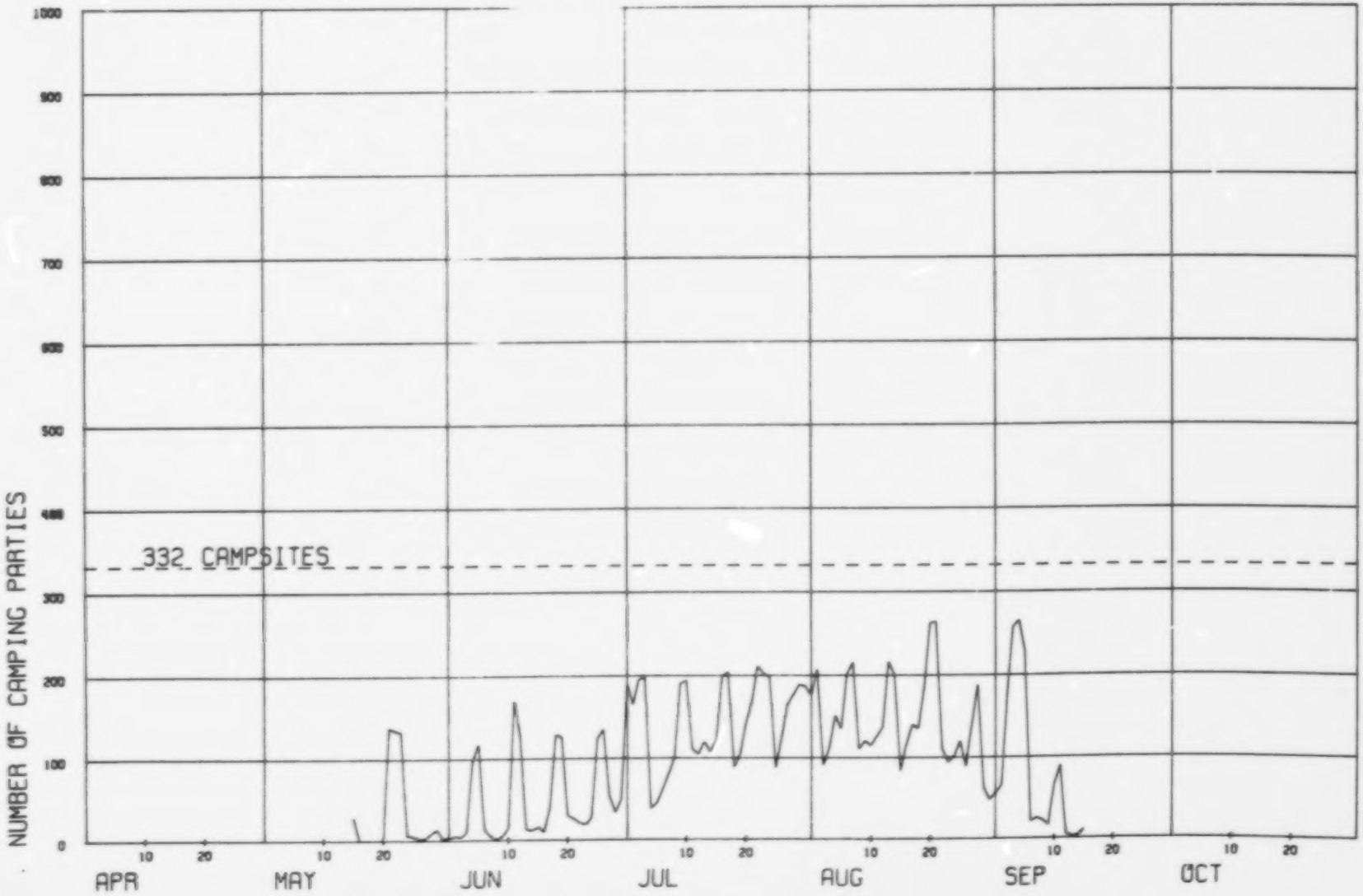

KANANASKIS REGION 1982

CANYON CAMPGROUND
CAPACITY 52 STALLS 1

PARK ATTENDANCE STATISTICS

NO. OF VEHICLES BY MONTH BY TYPE

MONTH	TOTAL	NON-REC. WEEKDAY	NON-REC. WEEKEND	CAMPING WEEKDAY	CAMPING WEEKEND	DAY USE WEEKDAY	DAY USE WEEKEND
MAY	215	X	X	11	204		
JUNE	730	X	X	337	393		
JULY	1,228	X	X	679	549		
AUGUST	1,197	X	X	768	429		
SEPTEMBER	373	X	X	167	206		
Total/Avg.	3,743	X	X	1,962	1,781		

DAY USE STATISTICS

NUMBER OF DAY USER DAYS BY MONTH

TOTAL	WEEKDAY	WEEKEND	AVG. DAY USE PARTY SIZE

CAMPGROUND STATISTICS

CAMPING PARTIES

MONTH	CAMPING PARTY NIGHTS TOTAL	WEEK-DAY	WEEK-END	NUMBER OF NIGHTS AT PERCENTAGE CAPACITY % 100+	100	90-99	75-89	50-74	25-49	10-24	0-9	AVERAGE DAILY OCCUPANCY WEEKDAY %	WEEKEND %
MAY	28	X	28					1			9	0	8
JUNE	X	X	X								30	1,144	416
JULY	X	X	X								31	1,040	572
AUGUST	X	X	X								31	1,144	468
SEPTEMBER	X	X	X								15	520	260
Total/Avg.	E 28		E 28					1			116	0	1

INDIVIDUAL CAMPER NIGHTS

INDIV. NIGHTS	AVG. PARTY SIZE
712	X
2,363	X
3,901	X
3,614	X
1,139	X
11,729	X

CAMPING EQUIPMENT USED

TENT %	TTTR %	TRLR %	TKCP %
68	7	7	18
68	7	7	18

* see glossary for explanation of symbols

CAMPING STATISTICS 1982 PARK : CANYON CAMPGROUND

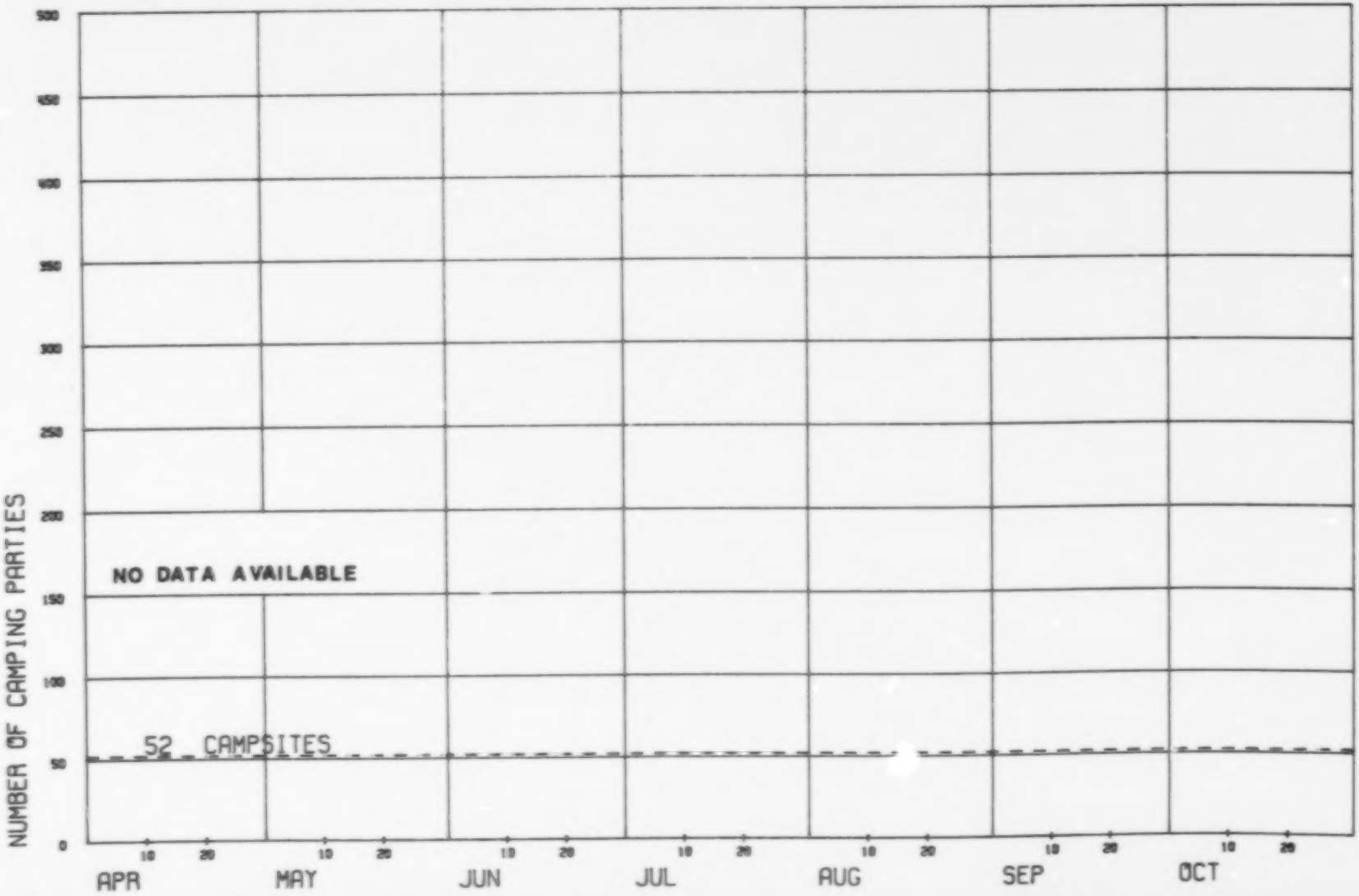

KANANASKIS REGION 1982

ELKWOOD CAMPGROUND 2
CAPACITY 130 STALLS

PARK ATTENDANCE STATISTICS

NO. OF VEHICLES BY MONTH BY TYPE

MONTH	TOTAL	NON-REC. WEEKDAY	NON-REC. WEEKEND	CAMPING WEEKDAY	CAMPING WEEKEND	DAY USE WEEKDAY	DAY USE WEEKEND
MAY	451	X	X	23	428		
JUNE	1,519	X	X	524	995		
JULY	3,486	X	X	1,973	1,513		
AUGUST	3,460	X	X	2,216	1,244		
SEPTEMBER	785	X	X	261	524		
Total/Avg.	9,701	X	X	4,997	4,704		

DAY USE STATISTICS

NUMBER OF DAY USER DAYS BY MONTH

TOTAL	WEEKDAY	WEEKEND	AVG. DAY USE PARTY SIZE

CAMPGROUND STATISTICS

CAMPING PARTIES

MONTH	CAMPING PARTY NIGHTS TOTAL	WEEK -DAY	WEEK -END	NUMBER OF NIGHTS AT PERCENTAGE CAPACITY % 100+	100	90-99	75-89	50-74	25-49	10-24	0-9	AVERAGE DAILY OCCUPANCY WEEKDAY %	WEEKEND %
MAY	447	20	427	1						1	7	2	65
JUNE	1,534	522	1,012	1	1	6	1		3	9	9	18	97
JULY	3,473	1,979	1,494	12	2	2	6	6	2	1		76	104
AUGUST	3,479	2,230	1,249	13		3	6	6	2	1		77	106
SEPTEMBER	767	261	506	2		2			3	4	4	20	77
Total/Avg.	9,700	5,012	4,688	31	3	13	13	12	10	16	20	48	94

INDIVIDUAL CAMPER NIGHTS

INDIV. NIGHTS	AVG. PARTY SIZE
1,351	3.02
4,453	2.90
9,796	2.82
10,556	3.03
2,372	3.09
28,528	2.94

CAMPING EQUIPMENT USED

TENT %	TTTR %	TRLR %	TKCP %
43	13	14	30
31	10	26	33
25	14	34	28
24	14	30	32
22	12	32	34
26	13	30	31

* see glossary for explanation of symbols

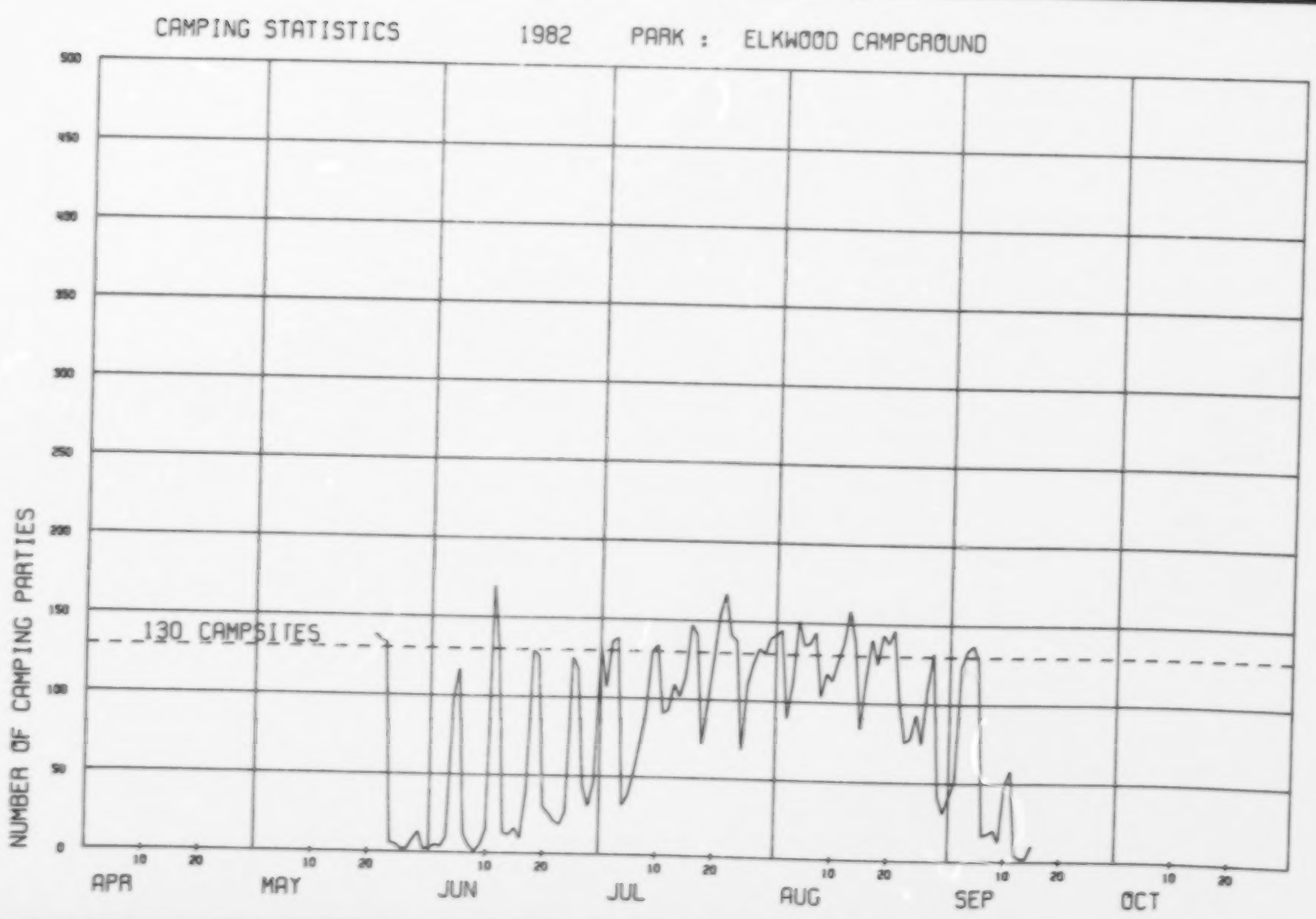
CAMPING STATISTICS
1982
PARK : ELKWOOD CAMPGROUND
NUMBER OF CAMPING PARTIES
500
450
400
350
300
250
200
150
100
50
0
130 CAMPSITES
10
20
APR
MAY
JUN
JUL
AUG
SEP
OCT

KANANASKIS REGION 1982

BOULTON CAMPGROUND 1
CAPACITY 150 STALLS

PARK ATTENDANCE STATISTICS

NO. OF VEHICLES BY MONTH BY TYPE							
MONTH	TOTAL	NON-REC. WEEKDAY	NON-REC. WEEKEND	CAMPING WEEKDAY	CAMPING WEEKEND	DAY USE WEEKDAY	DAY USE WEEKEND
JUNE	98	X	X	81	17		
JULY	997	X	X	376	621		
AUGUST	858	X	X	210	648		
SEPTEMBER	486	X	X	84	402		
Total/Avg.	2,429	X	X	751	1,678		

DAY USE STATISTICS

NUMBER OF DAY USER DAYS BY MONTH			
TOTAL	WEEKDAY	WEEKEND	AVG. DAY USE PARTY SIZE

CAMPGROUND STATISTICS

CAMPING PARTIES																			
	CAMPING PARTY NIGHTS			NUMBER OF NIGHTS AT PERCENTAGE CAPACITY								AVERAGE DAILY OCCUPANCY		INDIVIDUAL CAMPER NIGHTS		CAMPING EQUIPMENT USED			
MONTH	TOTAL	WEEK -DAY	WEEK -END	% 100+	100	90-99	75-89	50-74	25-49	10-24	0-9	WEEKDAY %	WEEKEND %	INDIV. NIGHTS	AVG. PARTY SIZE	TENT %	TTTR %	TRLR %	TKCP %
JUNE	92	75	17						1	1	3	12	11	273	2.96	28	18	32	22
JULY	989	372	617						14	5	12	12	37	3,347	3.38	35	12	24	29
AUGUST	855	208	647				2		7	7	7	9	47	2,518	2.94	35	12	16	37
SEPTEMBER	485	84	401				2	1	1	2	7	7	53	1,555	3.20	27	11	14	48
Total/Avg.	2,421	739	1,682				4	1	23	15	29	10	43	7,693	3.17	33	12	20	36

*see glossary for explanation of symbols

CAMPING STATISTICS 1982 PARK : BOULTON CAMPGROUND

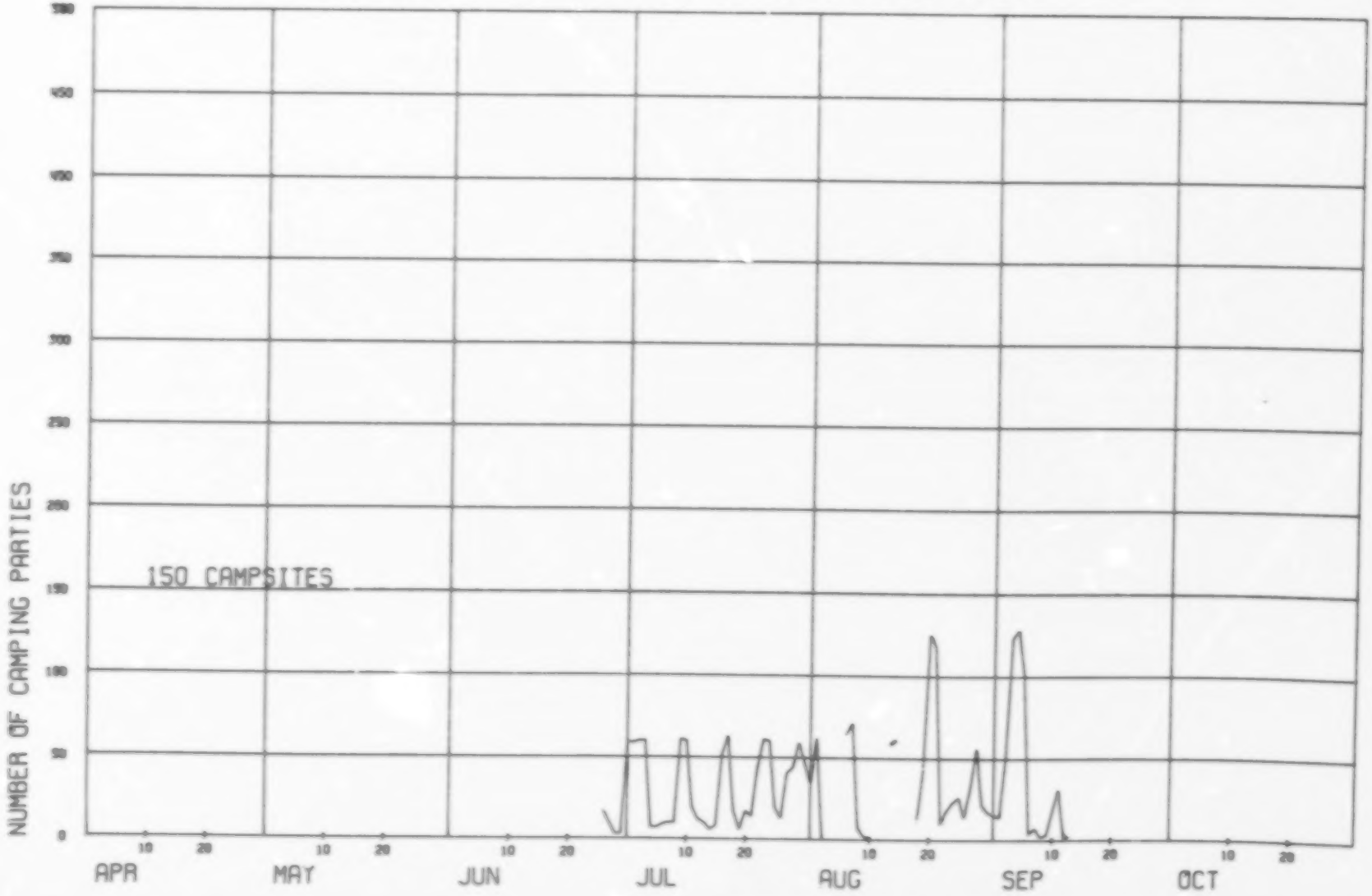

KANANASKIS REGION 1982

BEAVER FLATS RECREATION AREA
CAPACITY 52 STALLS

PARK ATTENDANCE STATISTICS

NO. OF VEHICLES BY MONTH BY TYPE

MONTH	TOTAL	NON-REC. WEEKDAY	NON-REC. WEEKEND	CAMPING WEEKDAY	CAMPING WEEKEND	DAY USE WEEKDAY	DAY USE WEEKEND
MAY	220	X	X	15	148	31	26
JUNE	480	X	X	79	230	133	38
JULY	585	X	X	65	268	92	89
Total/Avg.	1,285	X	X	159	646	256	144

DAY USE STATISTICS

NUMBER OF DAY USER DAYS BY MONTH

TOTAL	WEEKDAY	WEEKEND	AVG. DAY USE PARTY SIZE
171	93	78	3.00
513	399	114	3.00
516	276	240	3.00
1,200	768	432	3.00

CAMPGROUND STATISTICS

CAMPING PARTIES

CAMPING PARTY NIGHTS

MONTH	TOTAL	WEEK-DAY	WEEK-END
MAY	163	15	148
JUNE	309	79	230
JULY	333	65	268
Total/Avg.	805	159	646

NUMBER OF NIGHTS AT PERCENTAGE CAPACITY

% 100+	100	90-99	75-89	50-74	25-49	10-24	0-9
1		1	1				8
		1	1	2	4	3	19
			2	4	3	1	15
1		2	4	6	7	4	42

AVERAGE DAILY OCCUPANCY

WEEKDAY %	WEEKEND %
4	56
6	55
7	57
6	56

INDIVIDUAL CAMPER NIGHTS

INDIV. NIGHTS	AVG. PARTY SIZE
556	3.41
1,053	3.40
1,132	3.39
2,741	3.40

CAMPING EQUIPMENT USED

TENT %	TTTR %	TRLR %	TKCP %
39	15	12	34
55	8	13	24
57	11	6	26
53	11	10	27

* see glossary for explanation of symbols

CAMPING STATISTICS 1982 PARK : BEAVER FLATS RECREATION AREA

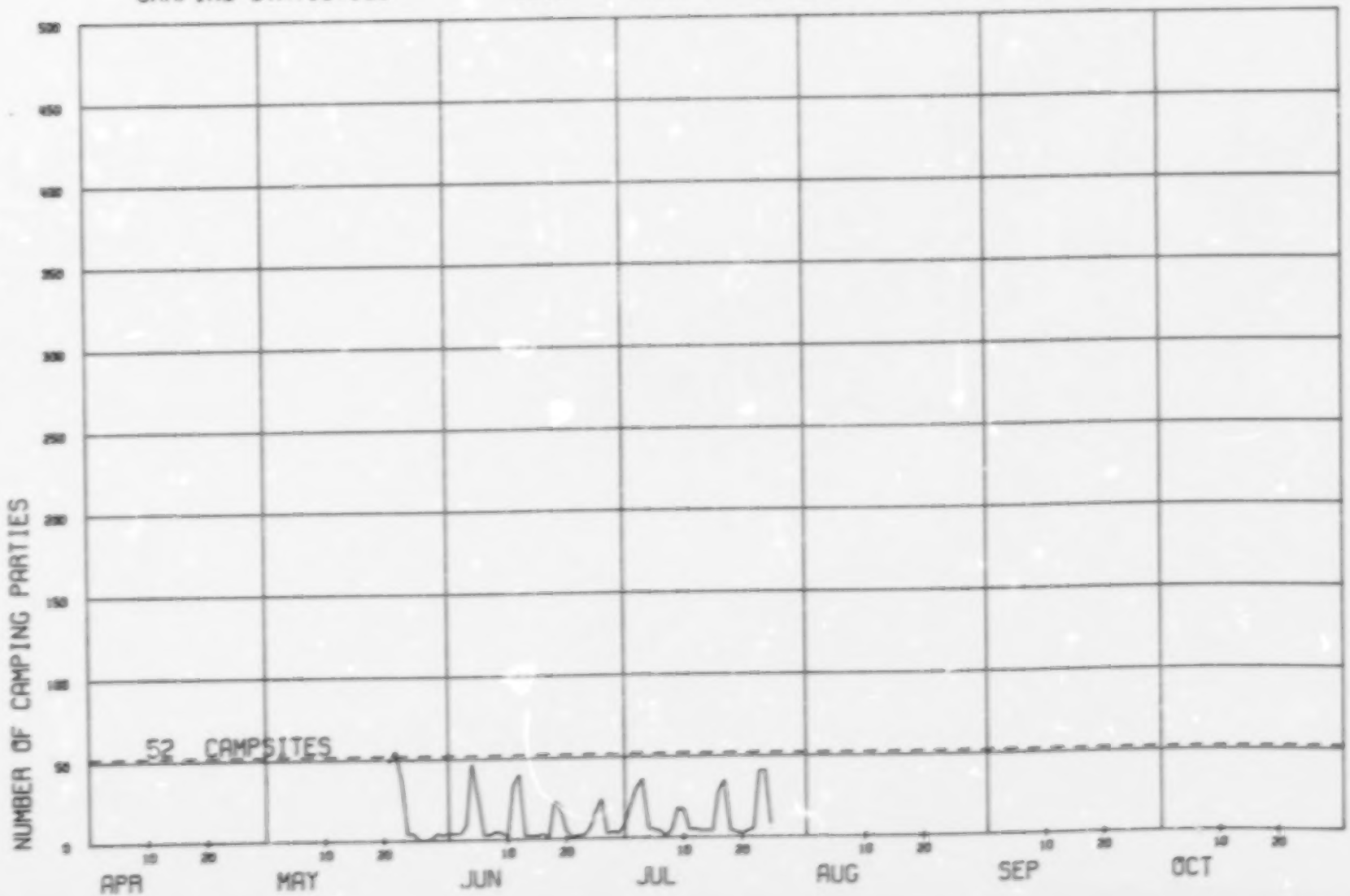

KANANASKIS REGION 1982

BOW RIVER RECREATION AREA
CAPACITY 33 STALLS

PARK ATTENDANCE STATISTICS

NO. OF VEHICLES BY MONTH BY TYPE							
MONTH	TOTAL	NON-REC. WEEKDAY	NON-REC. WEEKEND	CAMPING WEEKDAY	CAMPING WEEKEND	DAY USE WEEKDAY	DAY USE WEEKEND
MAY	167	X	X	46	121	X	X
JUNE	524	X	X	237	231	39	17
JULY	956	X	X	549	350	34	23
AUGUST	871	X	X	548	260	47	16
SEPTEMBER	2	X	X	2			
Total/Avg.	2,520	X	X	1,382	962	E 120	E 56

DAY USE STATISTICS

NUMBER OF DAY USER DAYS BY MONTH			
TOTAL	WEEKDAY	WEEKEND	AVG. DAY USE PARTY SIZE
X	X	X	
168	117	51	3.00
171	102	69	3.00
189	141	48	3.00
E 528	E360	E 168	3.00

CAMPGROUND STATISTICS

CAMPING PARTY NIGHTS				CAMPING PARTIES										INDIVIDUAL CAMPER NIGHTS		CAMPING EQUIPMENT USED			
				NUMBER OF NIGHTS AT PERCENTAGE CAPACITY								AVERAGE DAILY OCCUPANCY							
MONTH	TOTAL	WEEK -DAY	WEEK -END	% 100+	100	90-99	75-89	50-74	25-49	10-24	0-9	WEEKDAY %	WEEKEND %	INDIV. NIGHTS	AVG. PARTY SIZE	TENT %	TTTR %	TRLR %	TKCP %
MAY	145	35	110	3				1		2	5	17	66	568	3.91	28	15	30	27
JUNE	468	237	231			3	5	2	10	10		32	87	1,593	3.40	22	8	28	43
JULY	899	549	350			28	8	2	1			83	96	3,060	3.40	22	12	30	35
AUGUST	795	535	260			13	7	6	5			73	87	2,749	3.45	22	13	30	36
SEPTEMBER	2	2									1	6			0.00				100
Total/Avg.	2,309	1,358	951	3		36	20	11	16	12	6	57	87	7,970	3.45	22	12	30	36

* see glossary for explanation of symbols

CAMPING STATISTICS 1982 PARK : BOW RIVER RECREATION AREA

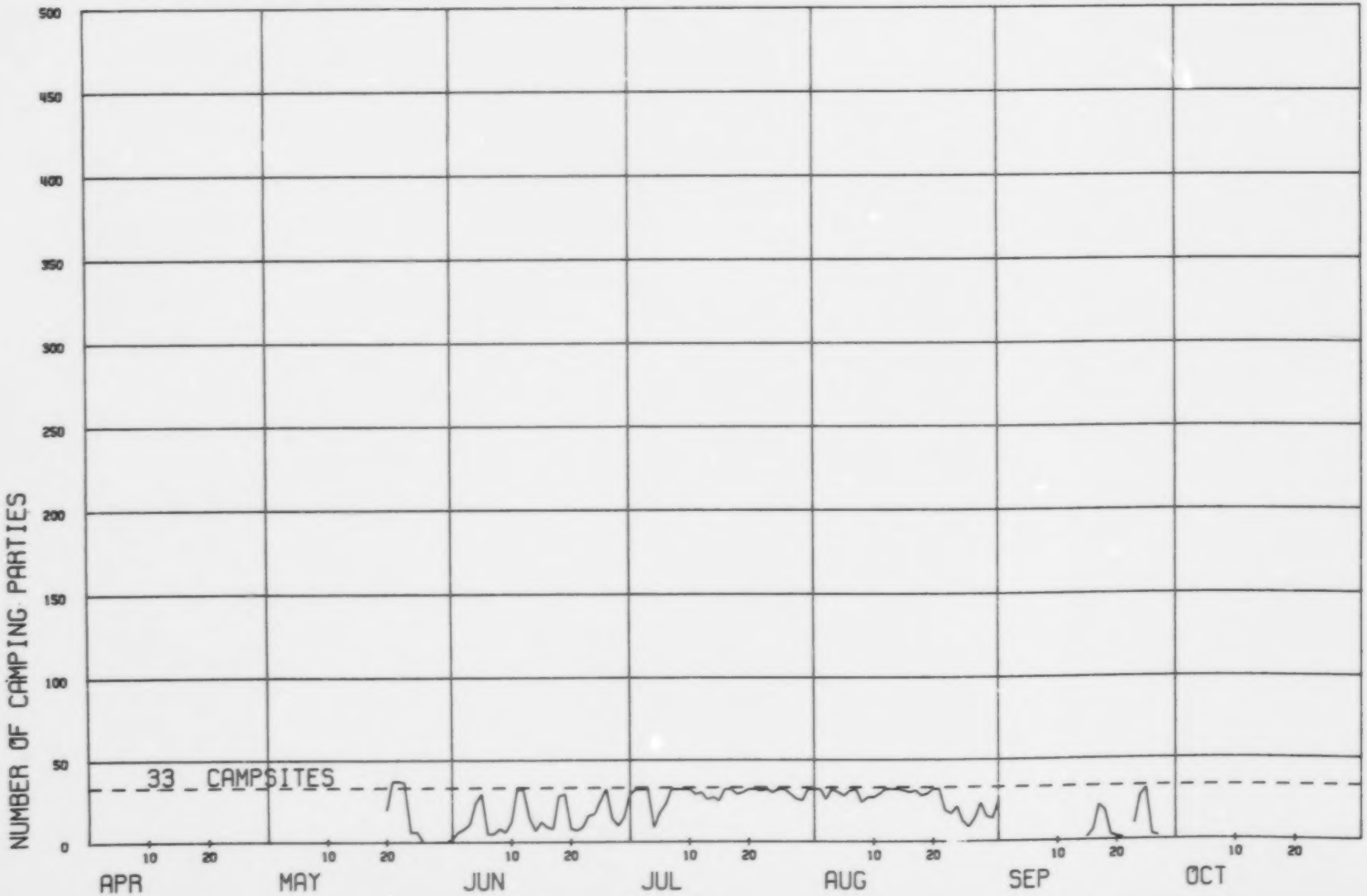

KANANASKIS REGION 1982

EAU CLAIRE RECREATION AREA
CAPACITY 51 STALLS

PARK ATTENDANCE STATISTICS

NO. OF VEHICLES BY MONTH BY TYPE							
MONTH	TOTAL	NON-REC. WEEKDAY	NON-REC. WEEKEND	CAMPING WEEKDAY	CAMPING WEEKEND	DAY USE WEEKDAY	DAY USE WEEKEND
MAY	161	X	X	11	150	X	X
JUNE	607	X	X	192	397	12	6
JULY	915	X	X	380	502	29	4
AUGUST	1,073	X	X	612	434	13	14
SEPTEMBER	283	X	X	89	186	2	6
Total/Avg.	3,039	X	X	1,284	1,669	56	30

DAY USE STATISTICS

NUMBER OF DAY USER DAYS BY MONTH			
TOTAL	WEEKDAY	WEEKEND	AVG. DAY USE PARTY SIZE
X	X	X	X
54	36	18	3.00
99	87	12	3.00
81	39	42	3.00
24	6	18	3.00
258	168	90	3.00

CAMPGROUND STATISTICS

CAMPING PARTIES																			
CAMPING PARTY NIGHTS				NUMBER OF NIGHTS AT PERCENTAGE CAPACITY								AVERAGE DAILY OCCUPANCY		INDIVIDUAL CAMPER NIGHTS		CAMPING EQUIPMENT USED			
MONTH	TOTAL	WEEK -DAY	WEEK -END	% 100+	100	90-99	75-89	50-74	25-49	10-24	0-9	WEEKDAY %	WEEKEND %	INDIV. NIGHTS	AVG. PARTY SIZE	TENT %	TTTR %	TRLR %	TKCP %
MAY	148	7	141		1	1	1				6	2	69	547	3.69	31	20	15	34
JUNE	589	192	397		2	7			2	5	14	17	97	2,006	3.40	36	17	23	24
JULY	882	380	502		3	7		2	16	3		37	89	2,999	3.40	29	13	27	31
AUGUST	1,046	612	434		5	4	3	10	7	2		54	94	3,556	3.39	26	13	26	34
SEPTEMBER	275	89	186		3			1	3	4	4	17	72	934	3.39	21	8	31	41
Total/Avg.	2,940	1,280	1,660		14	19	4	13	28	14	24	31	87	10,042	3.41	29	14	25	32

* see glossary for explanation of symbols

CAMPING STATISTICS 1982 PARK : EAU CLAIRE RECREATION AREA

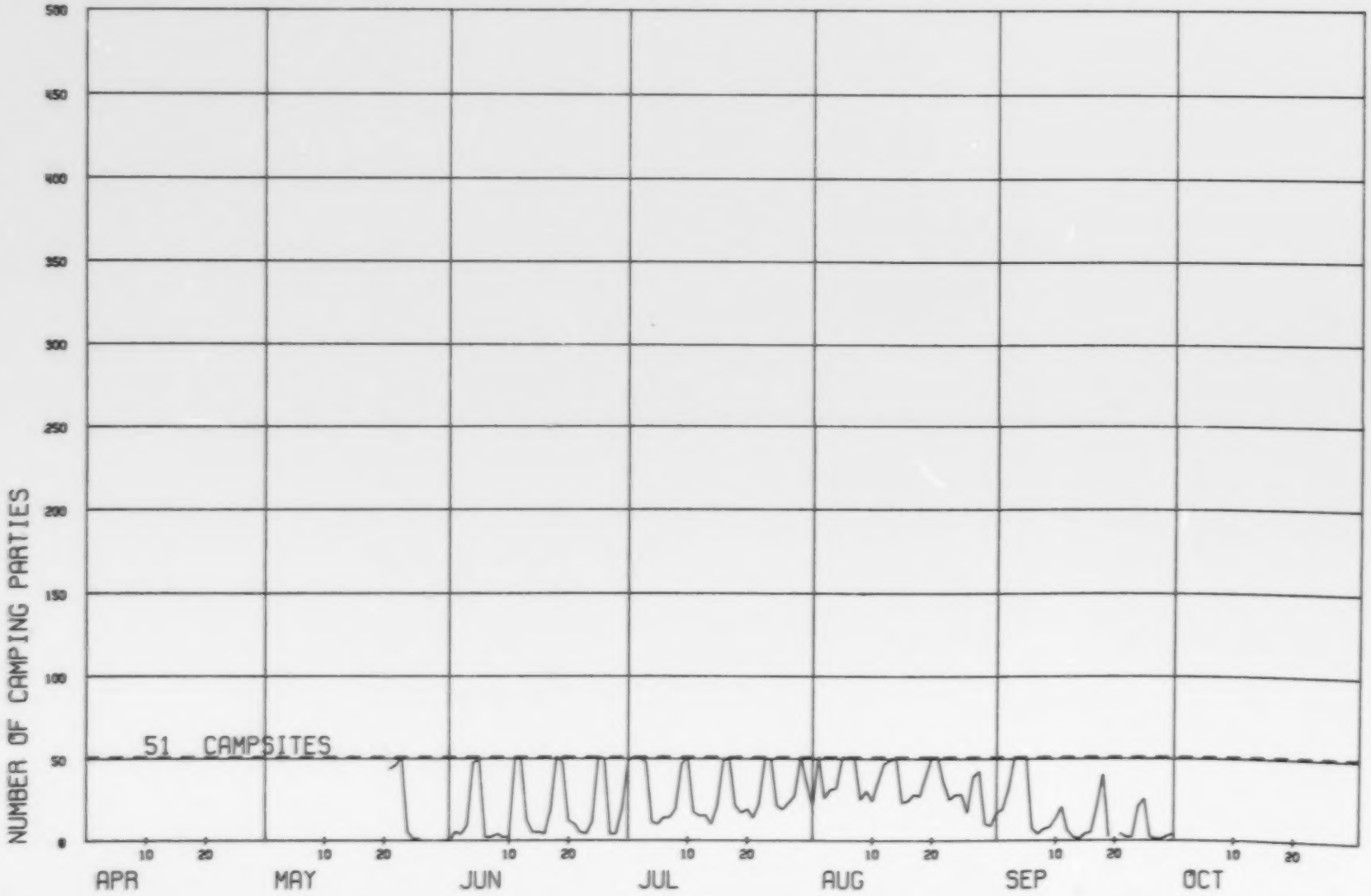

GOOSEBERRY RECREATION AREA
CAPACITY 57 STALLS

PARK ATTENDANCE STATISTICS

MONTH	NO. OF VEHICLES BY MONTH BY TYPE TOTAL	NON-REC. WEEKDAY	NON-REC. WEEKEND	CAMPING WEEKDAY	CAMPING WEEKEND	DAY USE WEEKDAY	DAY USE WEEKEND
MAY	491	X	X	96	267	85	43
JUNE	784	X	X	176	374	168	66
JULY	1,167	X	X	285	544	183	155
AUGUST	1,837	X	X	295	343	257	142
SEPTEMBER	221	X	X	31	126	34	30
Total/Avg.	3,700	X	X	883	1,654	727	436

DAY USE STATISTICS

NUMBER OF DAY USER DAYS BY MONTH TOTAL	WEEKDAY	WEEKEND	AVG. DAY USE PARTY SIZE
384	255	129	3.00
702	504	198	3.00
1,014	549	465	3.00
1,197	771	426	3.00
192	102	90	3.00
3,489	2,181	1,308	3.00

CAMPGROUND STATISTICS

CAMPING PARTIES

MONTH	CAMPING PARTY NIGHTS TOTAL	WEEK-DAY	WEEK-END	NUMBER OF NIGHTS AT PERCENTAGE CAPACITY % 100+	100	90-99	75-89	50-74	25-49	10-24	0-9	AVERAGE DAILY OCCUPANCY WEEKDAY %	WEEKEND %
MAY	363	96	267	2		1	2		1	5	6	15	78
JUNE	550	176	374	3	1		1	3	2	11	9	14	82
JULY	829	285	544	2		1	6	3	7	10	2	25	86
AUGUST	638	295	343			1	4	2	8	15	1	23	66
SEPTEMBER	157	31	126				1	2	1	1	1	18	73
Total/Avg.	2,537	883	1,654	7	1	3	14	10	19	42	19	19	78

INDIVIDUAL CAMPER NIGHTS INDIV. NIGHTS	AVG. PARTY SIZE	CAMPING EQUIPMENT USED TENT %	TTTR %	TRLR %	TKCP %
1,236	3.40	38	14	25	23
1,868	3.39	41	13	25	22
2,819	3.40	44	13	18	25
2,170	3.40	47	10	18	24
535	3.40	29	13	32	25
8,628	3.40	42	12	22	24

* see glossary for explanation of symbols

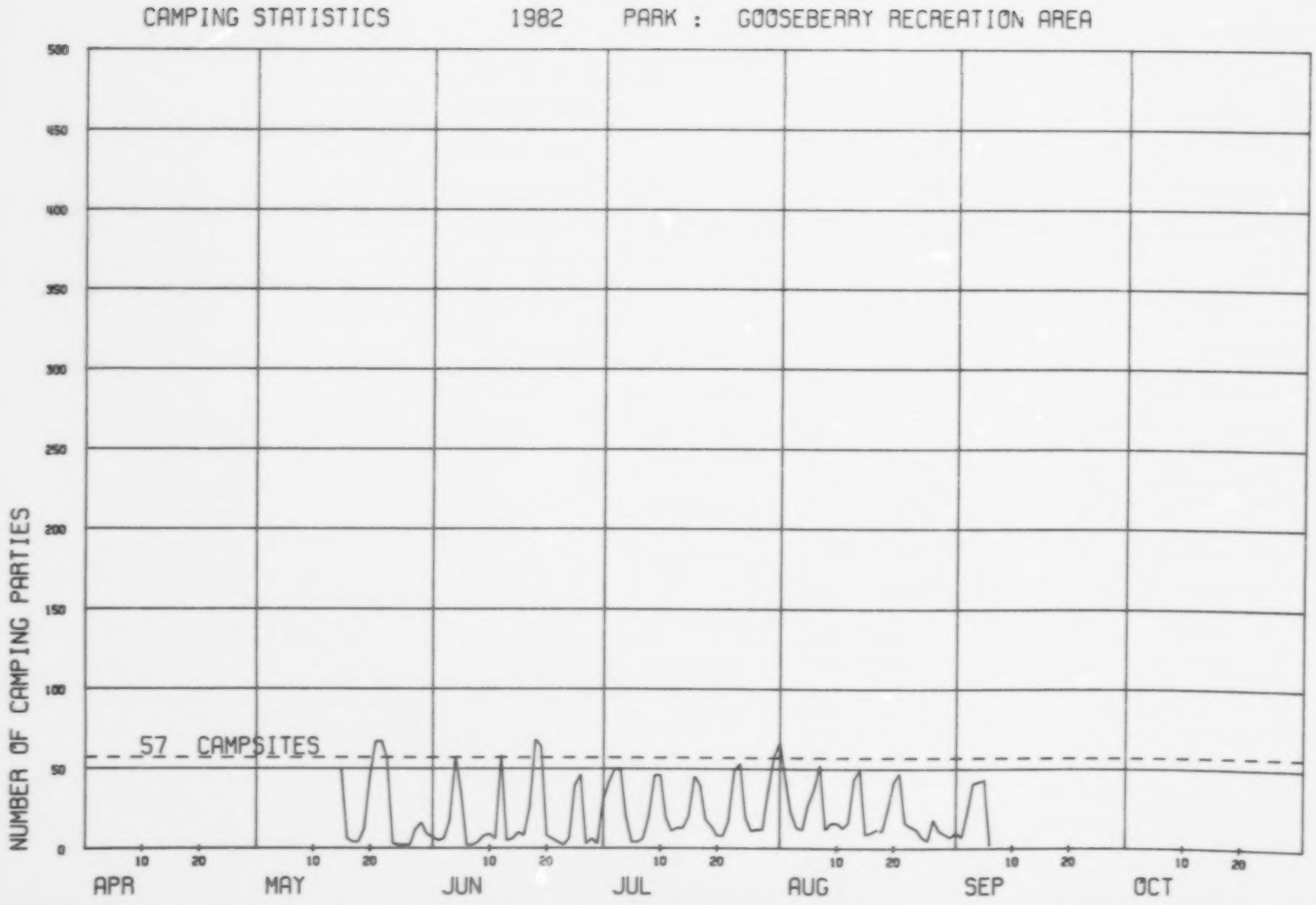
CAMPING STATISTICS 1982 PARK : GOOSEBERRY RECREATION AREA
NUMBER OF CAMPING PARTIES
500
450
400
350
300
250
200
150
100
50
0
57 CAMPSITES
10
20
APR
MAY
JUN
JUL
AUG
SEP
OCT

KANANASKIS REGION 1982

LAC DES ARCS RECREATION AREA
CAPACITY 29 STALLS

PARK ATTENDANCE STATISTICS

NO. OF VEHICLES BY MONTH BY TYPE

MONTH	TOTAL	NON-REC. WEEKDAY	NON-REC. WEEKEND	CAMPING WEEKDAY	CAMPING WEEKEND	DAY USE WEEKDAY	DAY USE WEEKEND
MAY	175	X	X	45	130		
JUNE	495	X	X	177	204	72	42
JULY	1,006	X	X	512	318	125	51
AUGUST	794	X	X	424	240	90	40
SEPTEMBER	258	X	X	103	124	5	26
Total/Avg.	2,728	X	X	1,261	1,016	292	159

DAY USE STATISTICS

NUMBER OF DAY USER DAYS BY MONTH

TOTAL	WEEKDAY	WEEKEND	AVG. DAY USE PARTY SIZE
342	216	126	3.00
528	375	153	3.00
390	270	120	3.00
93	15	78	3.00
1,353	876	477	3.00

CAMPGROUND STATISTICS

CAMPING PARTIES

CAMPING PARTY NIGHTS

MONTH	TOTAL	WEEK-DAY	WEEK-END
MAY	120	30	90
JUNE	381	177	204
JULY	1,091	512	579
AUGUST	664	424	240
SEPTEMBER	227	103	124
Total/Avg.	2,483	1,246	1,237

NUMBER OF NIGHTS AT PERCENTAGE CAPACITY

% 100+	100	90-99	75-89	50-74	25-49	10-24	0-9
		1	1		3	7	5
	1	4	3	2	8	8	4
1	15	8	4	2		1	
	7	4	7	7	4	2	
	2	1	2	3	2	2	2
1	25	18	17	14	17	20	11

AVERAGE DAILY OCCUPANCY

WEEKDAY %	WEEKEND %
9	51
27	87
88	181
66	91
39	85
51	109

INDIVIDUAL CAMPER NIGHTS

INDIV. NIGHTS	AVG. PARTY SIZE
557	4.64
1,295	3.39
2,818	2.58
2,259	3.40
772	3.40
7,701	3.10

CAMPING EQUIPMENT USED

TENT %	TTTR %	TRLR %	TKCP %
19	9	18	54
22	8	25	45
23	13	25	38
25	10	26	40
15	6	28	51
23	11	25	42

* see glossary for explanation of symbols

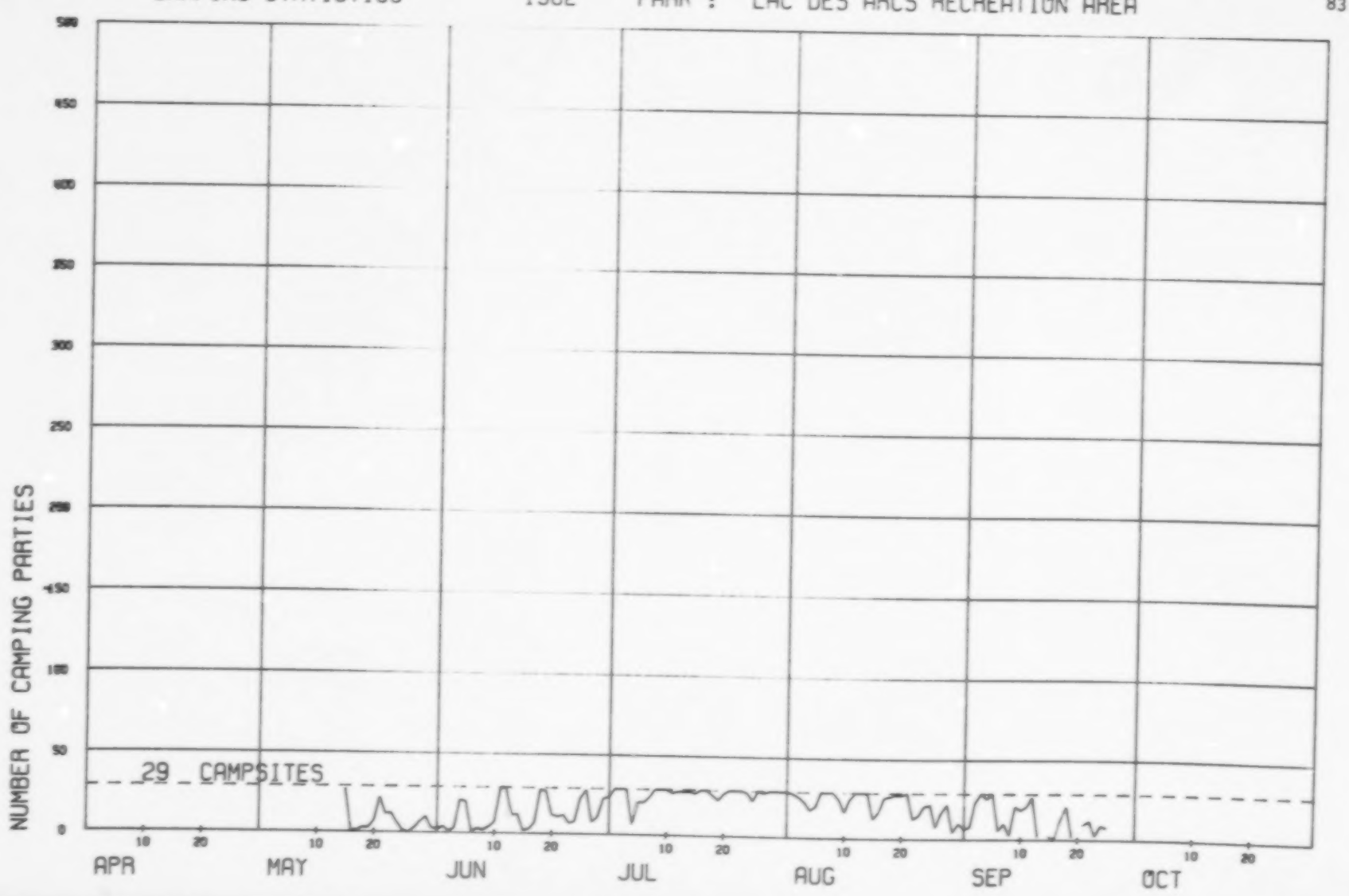
CAMPING STATISTICS
1982
PARK : LAC DES ARCS RECREATION AREA
NUMBER OF CAMPING PARTIES
500
450
400
350
300
250
200
150
100
50
0
29 CAMPSITES
10
20
APR
MAY
JUN
JUL
AUG
SEP
OCT

KANANASKIS REGION

1982

MCLEAN CREEK RECREATION AREA
CAPACITY 90 STALLS

PARK ATTENDANCE STATISTICS

NO. OF VEHICLES BY MONTH BY TYPE

MONTH	TOTAL	NON-REC. WEEKDAY	NON-REC. WEEKEND	CAMPING WEEKDAY	CAMPING WEEKEND	DAY USE WEEKDAY	DAY USE WEEKEND
MAY	944	X	X	61	277	286	320
JUNE	1,893	X	X	125	360	1,158	250
JULY	1,378	X	X	104	339	601	334
AUGUST	1,721	X	X	154	434	491	642
SEPTEMBER	568	X	X	43	209	156	160
Total/Avg.	6,504	X	X	487	1,619	2,692	1,706

DAY USE STATISTICS

NUMBER OF DAY USER DAYS BY MONTH

TOTAL	WEEKDAY	WEEKEND	AVG. DAY USE PARTY SIZE
1,818	858	960	3.00
4,224	3,474	750	3.00
2,805	1,803	1,002	3.00
3,399	1,473	1,926	3.00
948	468	480	3.00
13,194	8,076	5,118	3.00

CAMPGROUND STATISTICS

CAMPING PARTY NIGHTS

MONTH	TOTAL	WEEK -DAY	WEEK -END
MAY	338	61	277
JUNE	485	125	360
JULY	443	104	339
AUGUST	588	154	434
SEPTEMBER	252	43	209
Total/Avg.	2,106	487	1,619

CAMPING PARTIES

NUMBER OF NIGHTS AT PERCENTAGE CAPACITY

% 100+	100	90-99	75-89	50-74	25-49	10-24	0-9
1			2		1	2	11
1			1	1	3	5	19
			2		5	4	20
1			1	2	3	5	19
				3		3	9
3			6	6	12	19	78

AVERAGE DAILY OCCUPANCY

WEEKDAY %	WEEKEND %
6	51
6	50
5	34
7	53
4	46
6	46

INDIVIDUAL CAMPER NIGHTS

INDIV. NIGHTS	AVG. PARTY SIZE
1,149	3.39
1,648	3.39
1,508	3.40
1,998	3.39
857	3.40
7,160	3.39

CAMPING EQUIPMENT USED

TENT %	TTTR %	TRLR %	TKCP %
38	11	22	29
22	6	28	44
38	8	24	30
48	8	19	26
31	8	20	42
36	8	23	33

* see glossary for explanation of symbols

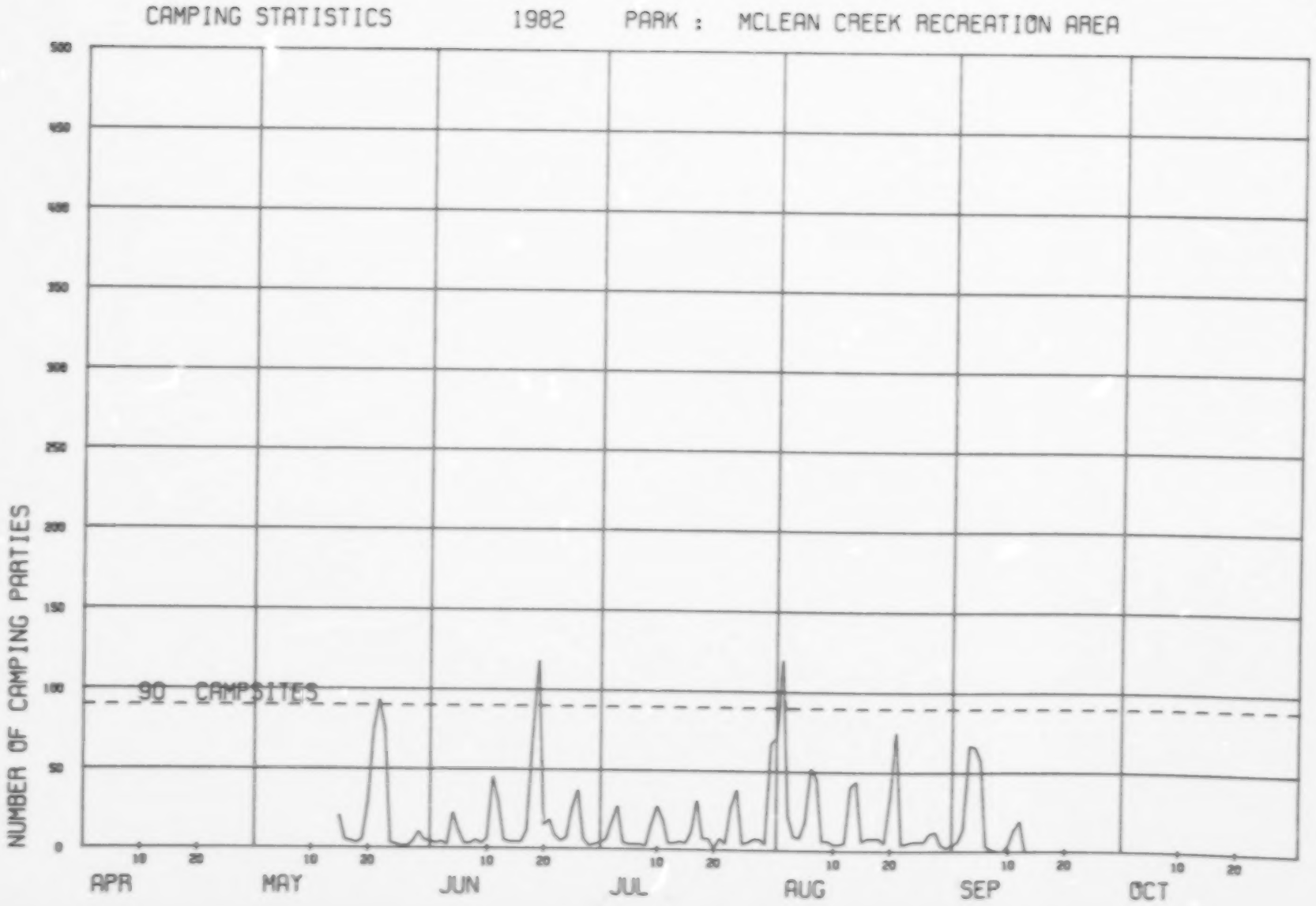
CAMPING STATISTICS 1982 PARK : MCLEAN CREEK RECREATION AREA
NUMBER OF CAMPING PARTIES
500
450
400
350
300
250
200
150
100
50
0
90 CAMPSITES
10
20
APR
MAY
JUN
JUL
AUG
SEP
OCT

KANANASKIS REGION 1982

PADDY'S FLAT RECREATION AREA
CAPACITY 98 STALLS

PARK ATTENDANCE STATISTICS

DAY USE STATISTICS

MONTH	NO. OF VEHICLES BY MONTH BY TYPE: TOTAL	NON-REC. WEEKDAY	NON-REC. WEEKEND	CAMPING WEEKDAY	CAMPING WEEKEND	DAY USE WEEKDAY	DAY USE WEEKEND	NUMBER OF DAY USER DAYS BY MONTH: TOTAL	WEEKDAY	WEEKEND	AVG. DAY USE PARTY SIZE
MAY	624			82	398	101	51	456	303	153	3.00
JUNE	882			130	589	106	57	489	318	171	3.00
JULY	1,121			131	776	120	94	642	360	282	3.00
AUGUST	1,263			226	782	222	113	1,005	666	339	3.00
SEPTEMBER	472			58	282	79	55	396	237	159	3.00
Total/Avg.	4,362			627	2,739	628	368	2,988	1,884	1,104	3.00

CAMPGROUND STATISTICS

MONTH	CAMPING PARTIES: CAMPING PARTY NIGHTS: TOTAL	WEEK-DAY	WEEK-END	NUMBER OF NIGHTS AT PERCENTAGE CAPACITY: % 100+	100	90-99	75-89	50-74	25-49	10-24	0-9	AVERAGE DAILY OCCUPANCY: WEEKDAY %	WEEKEND %	INDIVIDUAL CAMPER NIGHTS: INDIV. NIGHTS	AVG. PARTY SIZE	CAMPING EQUIPMENT USED: TENT %	TTTR %	TRLR %	TKCP %
MAY	472	82	398	2	1			2			12	7	66	1,605	3.40	45	9	19	27
JUNE	719	130	589	2			1	4	2		21	6	75	2,452	3.41	37	13	20	30
JULY	907	131	776	2			2	4	4	1	18	6	71	3,085	3.40	41	9	18	33
AUGUST	928	226	702	1		2	4		2	10	12	10	79	3,157	3.40	38	15	16	32
SEPTEMBER	340	58	282			2	1			3	9	5	57	1,155	3.39	31	12	24	32
Total/Avg.	3,366	627	2,739	7	1	4	8	10	8	14	72	7	71	11,454	3.40	39	12	19	31

see glossary for explanation of symbols

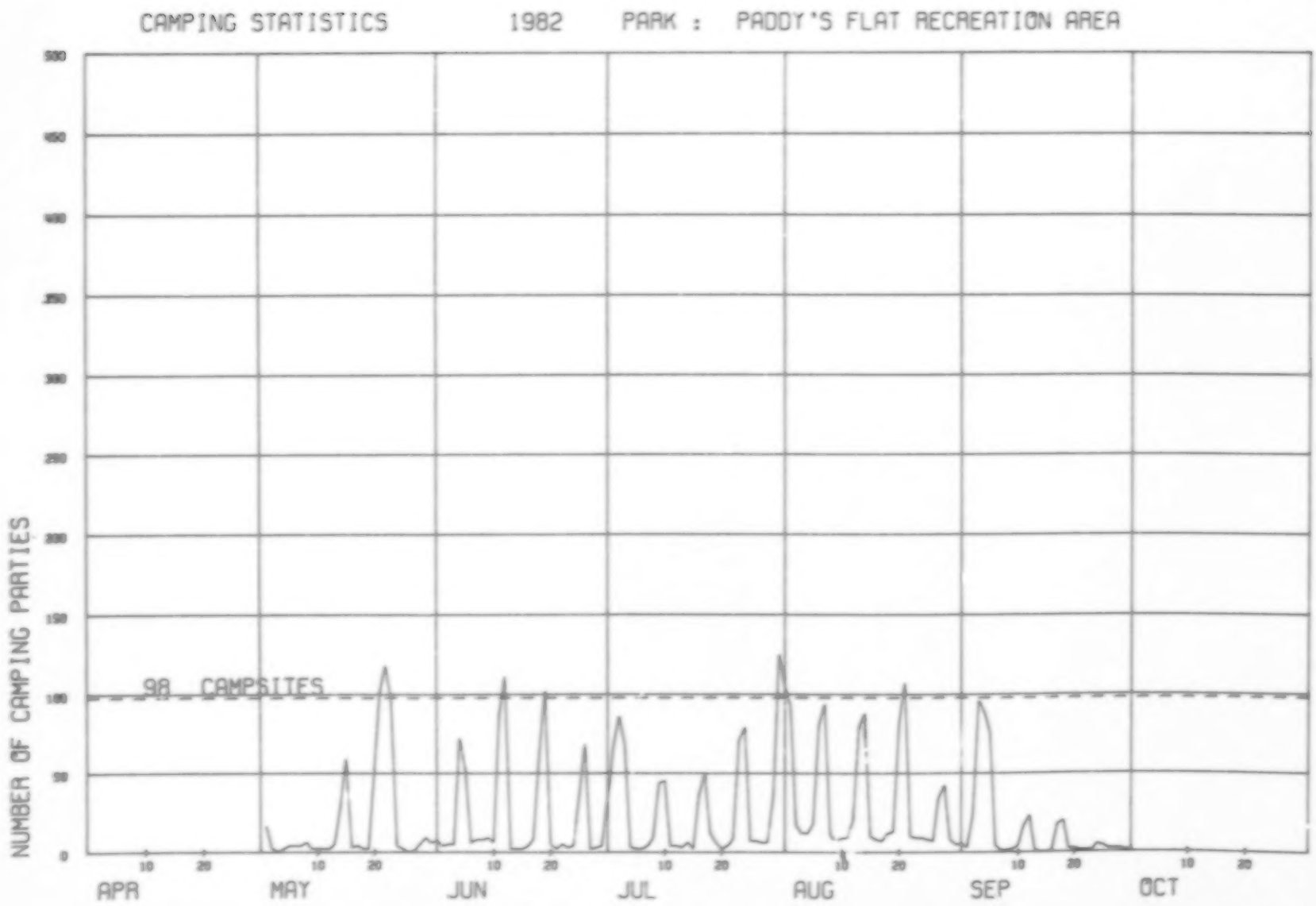
CAMPING STATISTICS 1982 PARK : PADDY'S FLAT RECREATION AREA
NUMBER OF CAMPING PARTIES
98 CAMPSITES
0
10
20
APR
MAY
JUN
JUL
AUG
SEP
OCT

THREE SISTERS RECREATION AREA
CAPACITY 38 STALLS

PARK ATTENDANCE STATISTICS

DAY USE STATISTICS

NO. OF VEHICLES BY MONTH BY TYPE								NUMBER OF DAY USER DAYS BY MONTH			
MONTH	TOTAL	NON-REC. WEEKDAY	NON-REC. WEEKEND	CAMPING WEEKDAY	CAMPING WEEKEND	DAY USE WEEKDAY	DAY USE WEEKEND	TOTAL	WEEKDAY	WEEKEND	AVG. DAY USE PARTY SIZE
MAY	258	X	X	91	159	X	X	X	X	X	X
JUNE	794	X	X	437	298	45	22	291	135	66	3.88
JULY	1,075	X	X	633	351	61	30	273	183	90	3.89
AUGUST	1,018	X	X	628	286	74	30	312	222	90	3.88
SEPTEMBER	364	X	X	198	153	8	13	63	24	39	3.88
Total/Avg.	3,461	X	X	1,979	1,199	E188	E95	E849	E564	E285	3.88

CAMPGROUND STATISTICS

CAMPING PARTIES														INDIVIDUAL CAMPER NIGHTS		CAMPING EQUIPMENT USED			
CAMPING PARTY NIGHTS				NUMBER OF NIGHTS AT PERCENTAGE CAPACITY								AVERAGE DAILY OCCUPANCY							
MONTH	TOTAL	WEEK-DAY	WEEK-END	% 100+	100	90-99	75-89	50-74	25-49	10-24	0-9	WEEKDAY %	WEEKEND %	INDIV. NIGHTS	AVG. PARTY SIZE	TENT %	TTTR %	TRLR %	TNCP %
MAY	159	67	92	1				2	5	7	2	28	91	851	5.35	21	6	27	46
JUNE	687	437	250	6	4	3	4	7	5	1		66	104	2,337	3.40	16	9	32	44
JULY	984	633	351	29		2						105	106	3,350	3.40	21	8	29	42
AUGUST	914	628	286	21	3	3	1	3				95	105	3,109	3.40	24	7	31	38
SEPTEMBER	343	198	153	4		1	3	3	4			43	102	1,166	3.39	21	6	23	50
Total/Avg.	3,087	1,955	1,132	61	7	9	8	15	14	8	2	76	96	10,813	3.50	21	7	30	42

* see glossary for explanation of symbols

CAMPING STATISTICS 1982 PARK : THREE SISTERS RECREATION AREA

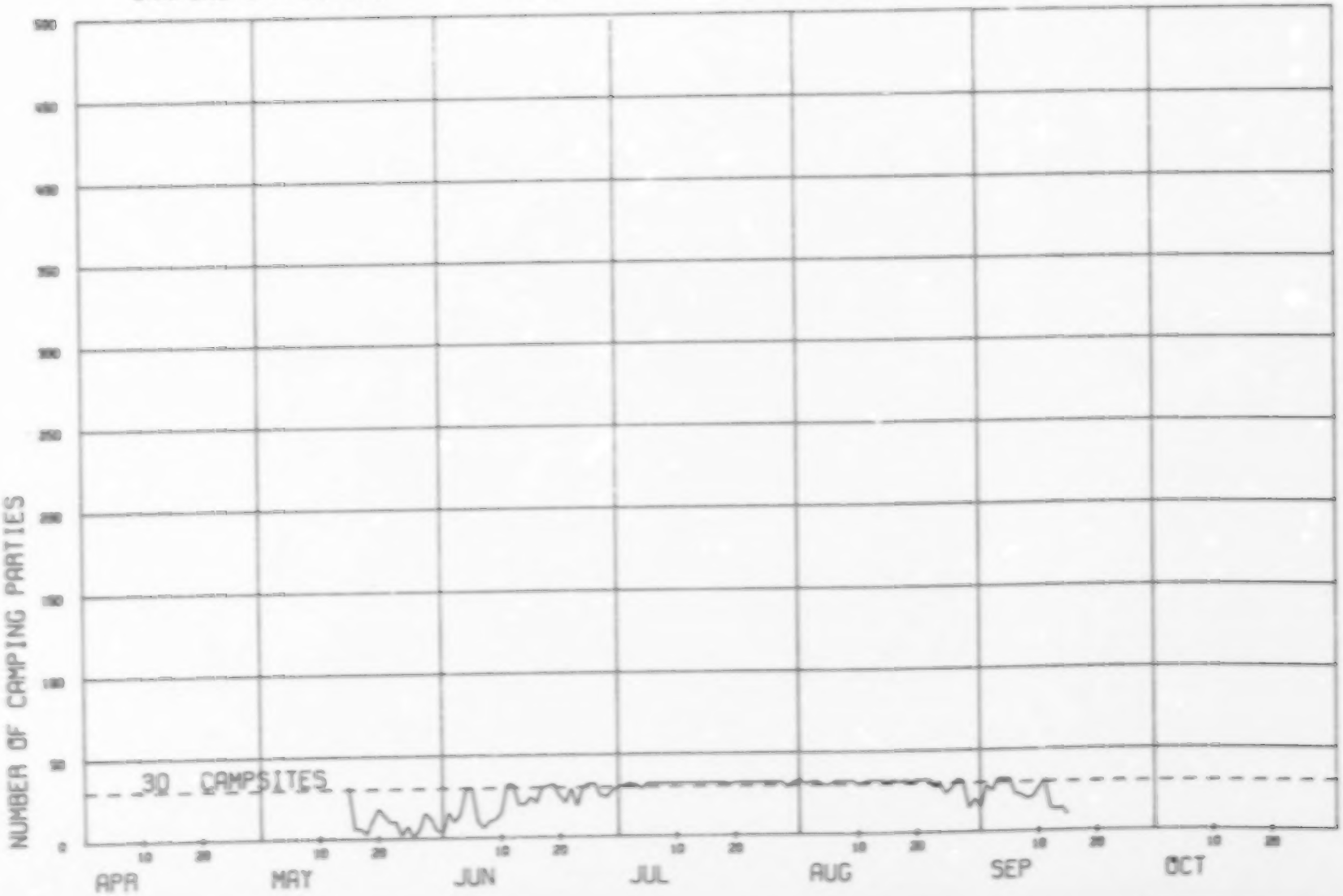

ELBOW FALLS DAY USE AREA
CAPACITY UNKNOWN STALLS

PARK ATTENDANCE STATISTICS — DAY USE STATISTICS

NO. OF VEHICLES BY MONTH BY TYPE								NUMBER OF DAY USER DAYS BY MONTH			
MONTH	TOTAL	NON-REC. WEEKDAY	NON-REC. WEEKEND	CAMPING WEEKDAY	CAMPING WEEKEND	DAY USE WEEKDAY	DAY USE WEEKEND	TOTAL	WEEKDAY	WEEKEND	AVG. DAY USE PARTY SIZE
MAY	650	X	X			338	312	1,950	1,014	936	3.00
JUNE	590	X	X			383	207	1,770	1,149	621	3.00
JULY	936	X	X			610	326	2,808	1,830	978	3.00
Total/Avg.	2,176	X	X			1,331	845	6,528	3,993	2,535	3.00

KANANASKIS REGION 1982

ICE CAVES DAY USE AREA
CAPACITY UNKNOWN STALLS

PARK ATTENDANCE STATISTICS — DAY USE STATISTICS

NO. OF VEHICLES BY MONTH BY TYPE								NUMBER OF DAY USER DAYS BY MONTH			
MONTH	TOTAL	NON-REC. WEEKDAY	NON-REC. WEEKEND	CAMPING WEEKDAY	CAMPING WEEKEND	DAY USE WEEKDAY	DAY USE WEEKEND	TOTAL	WEEKDAY	WEEKEND	AVG. DAY USE PARTY SIZE
MAY	346	X	X			154	192	1,038	462	576	3.00
JUNE	487	X	X			348	139	1,461	1,044	417	3.00
JULY	830	X	X			519	311	2,490	1,557	933	3.00
Total/Avg.	1,663	X	X			1,021	642	4,989	3,063	1,926	3.00

FISCAL YEAR 1982-83

ANNUAL STATISTICAL SUMMARY - VISITOR SERVICES

PARK Bow Valley Provincial Park

	APRIL	MAY	JUNE	JULY	AUGUST	SEPTEMBER	OCTOBER	NOVEMBER	DECEMBER	JANUARY	FEBRUARY	MARCH	TOTAL
GUIDED HIKE			225	279	284	33							821
PRESERVE HIKE													
CAMPFIRE ON-SITE PRESENTATION				1,038	1,041	285							2,364
ROVING POINT DUTY		169	2,041	4,552	3,715	789							11,266
AUTO TOUR-OTHER													
AMPHITHEATRE		55	1,293	2,451	1,720	322							5,841
SPECIAL EVENT													
CHILDREN'S EVENT			52	116	62	11							241
EXTENSION PROGRAM				375									375
ON-SITE EXHIBIT													
SELF-GUIDED TRAIL													
PUBLICATIONS													
VISITOR CENTRE		102	180	740	633								1,655
WAYSIDE SIGN													
MASS MEDIA													
ENVIRONMENTAL ED WORKSHOP													
ENVIRONMENTAL ED CENTRE													
GUIDED SCHOOLS													
OTHER Information			2,295	9,827	7,320	3,916							23,358
TOTAL		326	6,086	19,378	14,775	5,356							45,921

	INSIDE PARK NON-PERSONAL	INSIDE PARK PERSONAL	OUTSIDE PARK NON-PERSONAL	OUTSIDE PARK PERSONAL	TOTAL
INFORMATION		25,013			25,013
INTERPRETATION		20,533		375	20,908
ENVIRONMENTAL EDUCATION					
TOTAL		45,546		375	45,921

Alberta
RECREATION AND PARKS

FISCAL YEAR 1982-83

ANNUAL STATISTICAL SUMMARY - VISITOR SERVICES

PARK Elbow Recreation Area

	APRIL	MAY	JUNE	JULY	AUGUST	SEPTEMBER	OCTOBER	NOVEMBER	DECEMBER	JANUARY	FEBRUARY	MARCH	TOTAL
GUIDED HIKE			79	271	154	26							530
PRESERVE HIKE													
CAMPFIRE ON-SITE PRESENTATION			214	581	305	105							1,205
ROVING POINT DUTY			1,135	2,107	1,418	496							5,156
AUTO TOUR-OTHER													
AMPHITHEATRE			232	374	513	77							1,196
SPECIAL EVENT				35									35
CHILDREN'S EVENT			81	55	116	22							274
EXTENSION PROGRAM													
ON-SITE EXHIBIT													
SELF-GUIDED TRAIL													
PUBLICATIONS													
VISITOR CENTRE													
WAYSIDE SIGN													
MASS MEDIA													
ENVIRONMENTAL ED WORKSHOP													
ENVIRONMENTAL ED CENTRE													
GUIDED SCHOOLS													
OTHER													
TOTAL			741	3,423	2,506	726							8,396

	INSIDE PARK NON-PERSONAL	INSIDE PARK PERSONAL	OUTSIDE PARK NON-PERSONAL	OUTSIDE PARK PERSONAL	TOTAL
INFORMATION					
INTERPRETATION		8,396			8,396
ENVIRONMENTAL EDUCATION					
TOTAL		8,396			8,396

Alberta
RECREATION AND PARKS

FISCAL YEAR 1982-83

ANNUAL STATISTICAL SUMMARY - VISITOR SERVICES

PARK Kananaskis Country Regional Environmental Education 93

	APRIL	MAY	JUNE	JULY	AUGUST	SEPTEMBER	OCTOBER	NOVEMBER	DECEMBER	JANUARY	FEBRUARY	MARCH	TOTAL
GUIDED HIKE													
PRESERVE HIKE													
CAMPFIRE ON-SITE PRESENTATION EE		20			30								50
ROVING POINT DUTY													
AUTO TOUR-OTHER						25							25
AMPHITHEATRE													
SPECIAL EVENT													
CHILDREN'S EVENT													
EXTENSION PROGRAM	225	115		664									1,004
ON-SITE EXHIBIT													
SELF-GUIDED TRAIL													
PUBLICATIONS													
VISITOR CENTRE													
WAYSIDE SIGN													
MASS MEDIA													
ENVIRONMENTAL ED WORKSHOP			6			25							31
ENVIRONMENTAL ED CENTRE													
GUIDED SCHOOLS		126	349			422							897
OTHER				86	15	15							116
TOTAL	225	241	375	750	45	487							2,123

	INSIDE PARK NON-PERSONAL	INSIDE PARK PERSONAL	OUTSIDE PARK NON-PERSONAL	OUTSIDE PARK PERSONAL	TOTAL
INFORMATION					
INTERPRETATION					
ENVIRONMENTAL EDUCATION	953			1,170	2,123
TOTAL	953			1,170	2,123

Alberta
RECREATION AND PARKS

FISCAL YEAR 1982-83

ANNUAL STATISTICAL SUMMARY - VISITOR SERVICES

PARK Kananaskis Provincial Park

	APRIL	MAY	JUNE	JULY	AUGUST	SEPTEMBER	OCTOBER	NOVEMBER	DECEMBER	JANUARY	FEBRUARY	MARCH	TOTAL
GUIDED HIKE			149	572	762	125							1,608
PRESERVE HIKE													
CAMPFIRE ON-SITE PRESENTATION		145	120	266	613	209	110						1,463
ROVING POINT DUTY			982	1,797	1,012	390	110						4,291
AUTO TOUR-OTHER							97						97
AMPHITHEATRE			1,011	3,146	3,042	1,182							8,381
SPECIAL EVENT						86	81						167
CHILDREN'S EVENT			107	159	76								342
EXTENSION PROGRAM													
ON-SITE EXHIBIT	612	742	1,554	3,392	4,398	1,414							12,112
SELF-GUIDED TRAIL		780	1,500	3,400	3,700	1,655							11,035
PUBLICATIONS													
VISITOR CENTRE	1,406	1,910	3,836	8,315	9,766	1,655							30,037
WAYSIDE SIGN													
MASS MEDIA													
ENVIRONMENTAL ED WORKSHOP													
ENVIRONMENTAL ED CENTRE													
GUIDED SCHOOLS													
OTHER		20	233	376	158	363	25						1,175
TOTAL	2,018	3,597	9,492	21,423	23,527	10,228	423						70,708

	INSIDE PARK NON-PERSONAL	INSIDE PARK PERSONAL	OUTSIDE PARK NON-PERSONAL	OUTSIDE PARK PERSONAL	TOTAL
INFORMATION		30,037			30,037
INTERPRETATION	23,147	17,524			40,671
ENVIRONMENTAL EDUCATION					
TOTAL	23,147	47,561			70,708

Alberta
RECREATION AND PARKS

USER STATISTICS

NORTHERN REGION

NORTHERN REGION

		Page
A.	Summary Report on Parks in Region	97
	Regional Statistics Summary Table	98
B.	Camping and Day Use Parks:	
	Carson-Pegasus	100
	Cross Lake	102
	Hilliard's Bay	104
	Lesser Slave Lake	106
	Moonshine Lake	108
	Notikewin	110
	Queen Elizabeth	112
	Saskatoon Island	114
	Williamson	116
	Winagami Lake	118
	Young's Point	120
C.	Day Use Only:	
	O'Brien	122
D.	Interpretive Statistics:	
	Hilliard's Bay	123
	Lesser Slave Lake	124
	Williamson	125
	Winagami Lake	126
	Young's Point	127

NORTHERN REGION

(1982 was a very rainy season for most parks in the Peace Region and therefore lower attendance statistics were recorded in most parks.)

Carson-Pegasus	- A new park opened for the 1982 season. Very high camping attendance - capacity is actually 144 but the campground was not fully open until end of summer.
Cross Lake	- Self-registration park. No equipment breakdown provided therefore camping party night statistics and percent capacity information unavailable. Camping figures down substantially.
Hilliard's Bay	- Number of sites increased from 22 to 184. Day use about the same, camping figures substantially lower.
Lesser Slave Lake	- Previous capacity for park was 130 units based on Marten River Campground (105) plus 25 units in Lily Creek Group Camp. Capacities of group use areas in other parks are not counted, therefore the capacity has been readjusted to reflect only Marten River campground. Day use figures are substantially lower - camping figures about the same.
Moonshine Lake	- Self-registration instituted in 1982. Lower attendance may be due to the rainy season, new registration system, or because the beach and lake area were closed for most of the summer.
Notikewin	- Incomplete statistics kept in May and August. Park closed for a time in July due to possibility of river flooding.
O'Brien	- Park flooded in middle of July, closed for remainder of season.
Queen Elizabeth	- Adopted self-registration system in 1982. Incomplete campground statistics available (see Cross Lake). Caterpillars during June. Big rodeo weekend in early part of August. Attendance statistics down slightly.
Saskatoon Island	- Attendance figures down slightly.
Williamson	- Day use figures down a lot, camping up slightly. Lots of school group use during June.
Winagami	- Camping use up slightly, day use statistics down. Self-registration park.
Young's Point	- Camping use about the same, day use attendance down.

NORTHERN REGION 1962

CAPACITY 807 STALLS

PARK ATTENDANCE STATISTICS

	NO. OF VEHICLES BY MONTH BY TYPE						
MONTH	TOTAL	NON-REC. WEEKDAY	NON-REC. WEEKEND	CAMPING WEEKDAY	CAMPING WEEKEND	DAY USE WEEKDAY	DAY USE WEEKEND
MAY	18,728	1,461	955	1,114	3,000	6,123	6,040
JUNE	35,678	3,511	1,359	3,228	3,962	14,745	8,873
JULY	40,810	3,367	1,868	5,402	5,978	13,299	10,896
AUGUST	26,298	3,054	1,246	4,021	3,302	9,844	4,741
SEPTEMBER	7,065	1,070	469	746	1,620	1,637	1,523
TOTAL / AVERAGE	128,489	12,463	5,897	14,511	17,862	45,648	32,073

DAY USE STATISTICS

	NUMBER OF DAY USER DAYS BY MONTH			
	TOTAL	WEEKDAY	WEEKEND	AVG. DAY USE PARTY SIZE
MAY	35,378	17,929	17,449	2.90
JUNE	67,362	42,098	25,264	2.85
JULY	72,681	39,925	32,756	3.00
AUGUST	47,055	31,774	15,281	3.22
SEPTEMBER	8,924	4,599	4,325	2.82
TOTAL / AVERAGE	231,400	136,325	95,075	2.97

CAMPGROUND STATISTICS

	CAMPING PARTY NIGHTS			CAMPING PARTIES NUMBER OF NIGHTS AT PERCENTAGE CAPACITY							AVERAGE DAILY OCCUPANCY		INDIVIDUAL CAMPER NIGHTS		CAMPING EQUIPMENT USED				
MONTH	TOTAL	WEEK -DAY	WEEK -END	X 100+	100	90-99	75-89	50-74	25-49	10-24	0-9	WEEKDAY X	WEEKEND X	INDIV. NIGHTS	AVG. PARTY SIZE	TENT X	TTTR X	TRLR X	TKCP X	AVG OCC
MAY	4,021	1,036	2,985			1	2	1	1	6	6	11	61	14,945	3.71	20	10	28	42	29
JUNE	6,497	3,053	3,444					6	4	20		17	53	24,684	3.79	18	8	31	43	26
JULY	12,072	5,583	6,489				5	6	18	2		34	73	44,880	3.71	16	11	34	39	48
AUGUST	7,562	4,155	3,407					5	13	10	3	23	46	28,758	3.80	14	11	35	40	30
SEPTEMBER	2,277	670	1,607					3		4	8	8	39	8,101	3.55	11	8	30	51	18
TOTAL / AVERAGE	32,429	14,497	17,932			1	7	21	36	42	17	21	56	121,368	3.74	16	10	33	41	32

CAMPING STATISTICS 1982 NORTHERN REGION

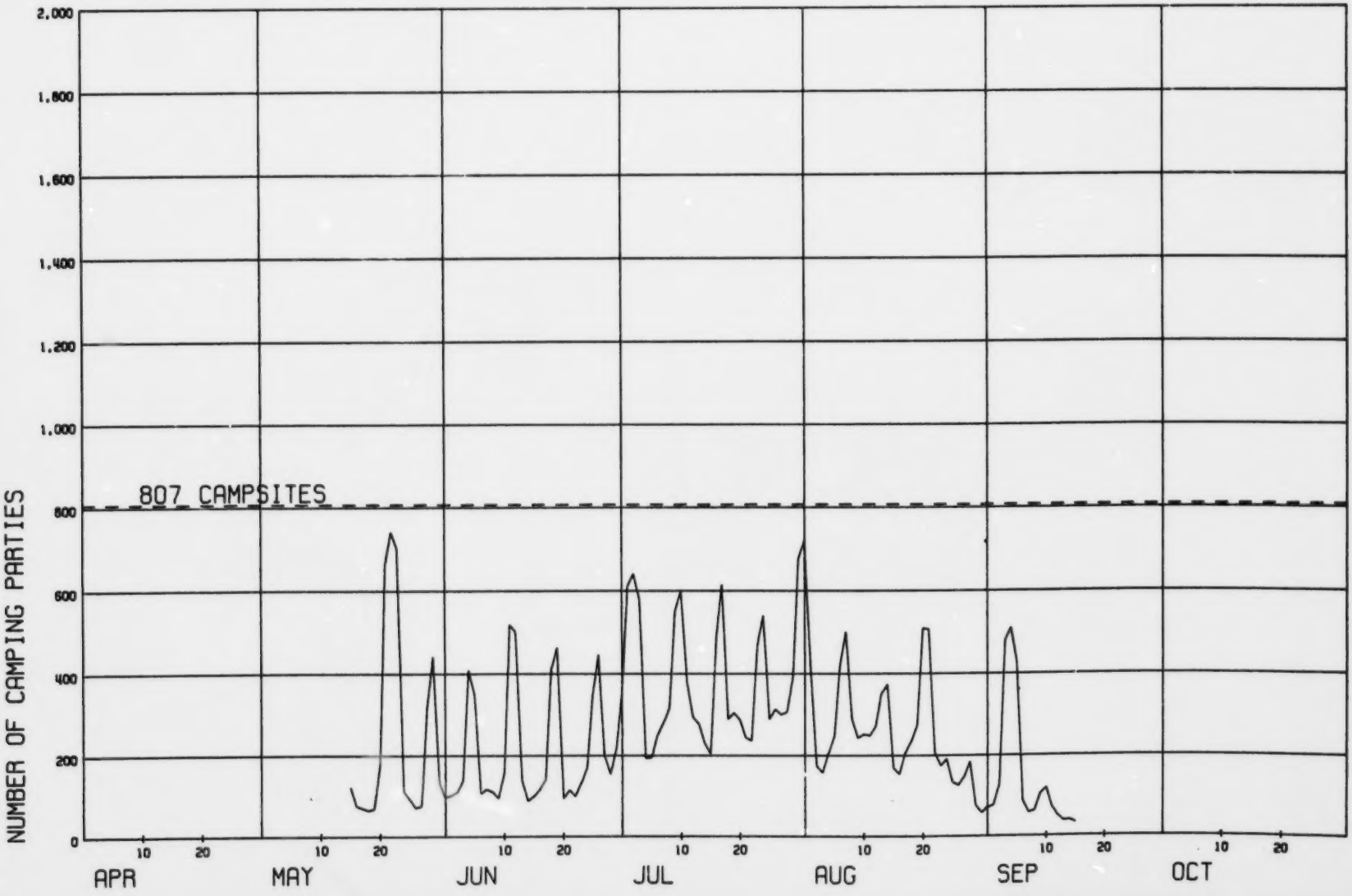

CARSON PEGASUS P.P.
CAPACITY 100 STALLS

PARK ATTENDANCE STATISTICS

DAY USE STATISTICS

NO. OF VEHICLES BY MONTH BY TYPE								NUMBER OF DAY USER DAYS BY MONTH			
MONTH	TOTAL	NON-REC. WEEKDAY	NON-REC. WEEKEND	CAMPING WEEKDAY	CAMPING WEEKEND	DAY USE WEEKDAY	DAY USE WEEKEND	TOTAL	WEEKDAY	WEEKEND	AVG. DAY USE PARTY SIZE
MAY	2,674	175	60	689	1,180	319	251	1,710	957	753	3.00
JUNE	3,986	500	135	1,489	1,209	423	230	1,959	1,269	690	3.00
JULY	4,323	345	150	1,424	1,709	400	295	2,085	1,200	885	3.00
AUGUST	3,167	470	125	1,171	1,026	230	145	1,125	690	435	3.00
SEPTEMBER	1,663	250	75	441	692	115	90	615	345	270	3.00
Total/Avg.	15,813	1,740	545	5,214	5,816	1,487	1,011	7,494	4,461	3,033	3.00

CAMPGROUND STATISTICS

CAMPING PARTIES													INDIVIDUAL		CAMPING			
CAMPING PARTY NIGHTS				NUMBER OF NIGHTS AT PERCENTAGE CAPACITY								AVERAGE DAILY OCCUPANCY		CAMPER NIGHTS		EQUIPMENT USED			
MONTH	TOTAL	WEEK -DAY	WEEK -END	% 100+	100	90-99	75-89	50-74	25-49	10-24	0-9	WEEKDAY %	WEEKEND %	INDIV. NIGHTS	AVG. PARTY SIZE	TENT %	TTTR %	TRLR %	TKCP %
MAY	1,869	689	1,180	6				10	1			62	196	7,456	3.98	21	12	25	43
JUNE	2,698	1,489	1,209	9	1	1	4	11	4			67	151	8,094	3.00	16	6	29	48
JULY	3,133	1,424	1,709	11		3	4	11	2			71	155	9,399	3.00	19	8	29	44
AUGUST	2,197	1,171	1,026	5		1	4	10	11			53	114	6,604	3.00	14	6	32	48
SEPTEMBER	1,133	441	692	3		2		2	6	2		44	138	3,399	3.00	9	8	30	53
Total/Avg.	11,030	5,214	5,816	34	1	7	12	44	24	2		61	149	34,952	3.16	17	8	29	47

* see glossary for explanation of symbols

CAMPING STATISTICS 1982 PARK : CARSON PEGASUS PROVINCIAL PARK

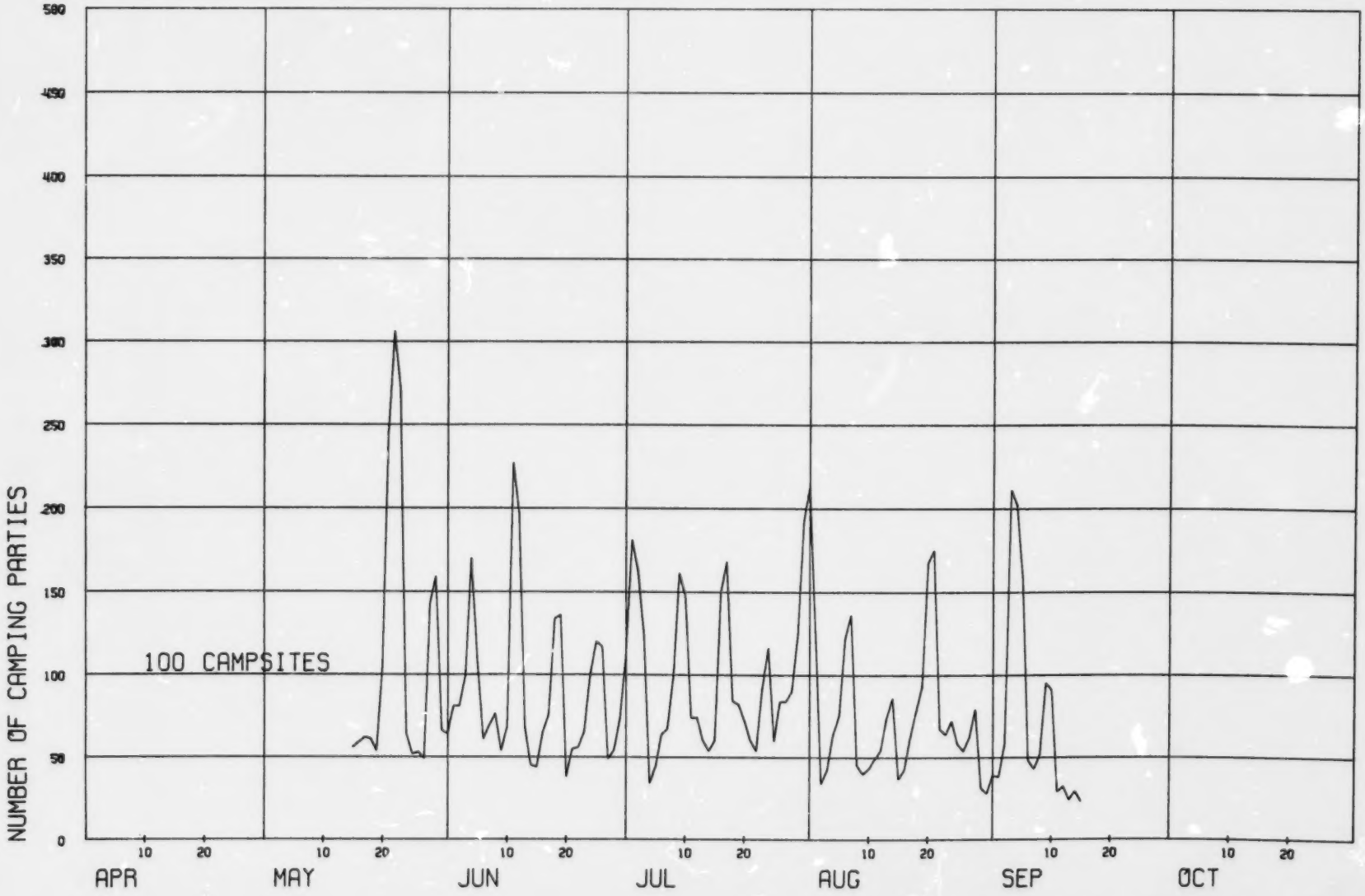

CROSS LAKE PROVINCIAL PARK
CAPACITY 80 STALLS

PARK ATTENDANCE STATISTICS

NO. OF VEHICLES BY MONTH BY TYPE

MONTH	TOTAL	NON-REC. WEEKDAY	NON-REC. WEEKEND	CAMPING WEEKDAY	CAMPING WEEKEND	DAY USE WEEKDAY	DAY USE WEEKEND
MAY	1,190	87	63	63	185	226	566
JUNE	1,767	183	92	163	414	550	365
JULY	2,043	152	78	509	456	509	339
AUGUST	1,827	203	74	386	359	463	342
SEPTEMBER	417	42	30	69	132	93	51
Total/Avg.	7,244	667	337	1,190	1,546	1,841	1,663

DAY USE STATISTICS

NUMBER OF DAY USER DAYS BY MONTH

TOTAL	WEEKDAY	WEEKEND	AVG. DAY USE PARTY SIZE
2,376	678	1,698	3.00
3,660	2,200	1,460	4.00
3,392	2,036	1,356	4.00
2,415	1,389	1,026	3.00
432	279	153	3.00
12,275	6,582	5,693	3.50

CAMPGROUND STATISTICS

CAMPING PARTIES

CAMPING PARTY NIGHTS

NUMBER OF NIGHTS AT PERCENTAGE CAPACITY

AVERAGE DAILY OCCUPANCY

INDIVIDUAL CAMPER NIGHTS

CAMPING EQUIPMENT USED

MONTH	TOTAL	WEEK -DAY	WEEK -END	% 100+	100	90-99	75-89	50-74	25-49	10-24	0-9	WEEKDAY %	WEEKEND %	INDIV. NIGHTS	AVG. PARTY SIZE	TENT %	TTTR %	TRLR %	TKCP %
MAY											17	880	480	841					
JUNE											30	1,760	640	1,960					
JULY											31	1,600	880	3,220					
AUGUST											31	1,760	720	2,535					
SEPTEMBER											15	800	400	685					
Total/Avg.											124	6,800	3,120	9,241					

* see glossary for explanation of symbols

CAMPING STATISTICS 1982 PARK : CROSS LAKE PROVINCIAL PARK

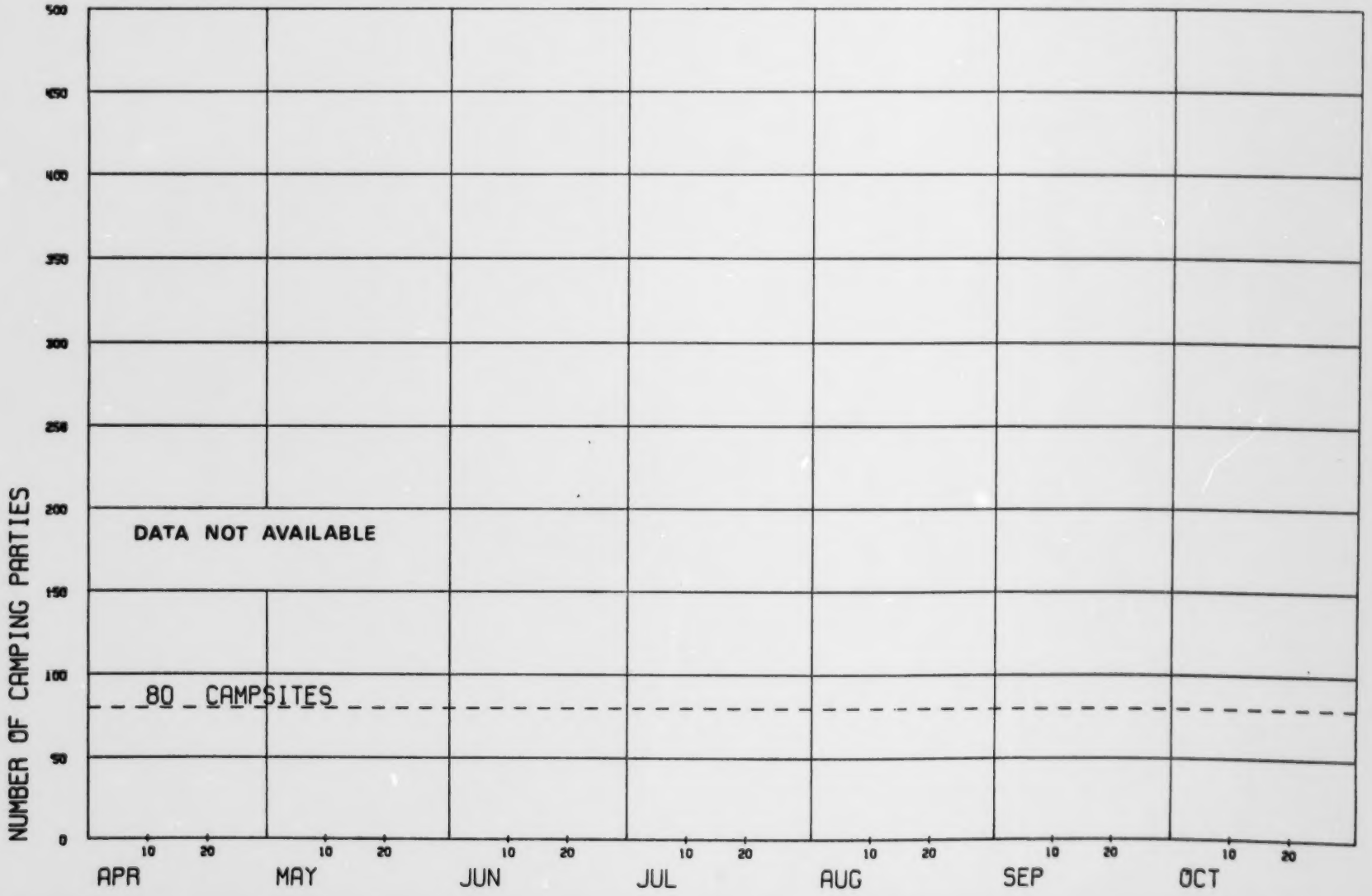

HILLIARD'S BAY PROVINCIAL PARK
CAPACITY 184 STALLS

PARK ATTENDANCE STATISTICS

DAY USE STATISTICS

NO. OF VEHICLES BY MONTH BY TYPE								NUMBER OF DAY USER DAYS BY MONTH			
MONTH	TOTAL	NON-REC. WEEKDAY	NON-REC. WEEKEND	CAMPING WEEKDAY	CAMPING WEEKEND	DAY USE WEEKDAY	DAY USE WEEKEND	TOTAL	WEEKDAY	WEEKEND	AVG. DAY USE PARTY SIZE
MAY	370	36	28	5	129	83	54	411	249	162	3.00
JUNE	1,607	252	70	131	224	607	323	2,790	1,821	969	3.00
JULY	3,391	279	130	428	698	977	879	5,568	2,931	2,637	3.00
AUGUST	2,050	305	110	273	228	759	375	4,536	3,036	1,500	4.00
SEPTEMBER	110			19	91						
Total/Avg.	7,528	872	338	856	1,370	2,426	1,631	13,305	8,037	5,268	3.27

CAMPGROUND STATISTICS

	CAMPING PARTY NIGHTS			CAMPING PARTIES NUMBER OF NIGHTS AT PERCENTAGE CAPACITY								AVERAGE DAILY OCCUPANCY		INDIVIDUAL CAMPER NIGHTS		CAMPING EQUIPMENT USED			
MONTH	TOTAL	WEEK -DAY	WEEK -END	% 100+	100	90-99	75-89	50-74	25-49	10-24	0-9	WEEKDAY %	WEEKEND %	INDIV. NIGHTS	AVG. PARTY SIZE	TENT %	TTTR %	TRLR %	TKCP %
MAY	116	5	111							3	12	0	10	441	3.80	41	3	32	24
JUNE	354	129	225						1	6	22	3	15	1,188	3.35	23	8	37	32
JULY	1,103	428	675					1	8	11	11	11	33	3,626	3.28	11	8	39	43
AUGUST	501	273	228							9	22	6	13	1,592	3.17	14	11	43	33
SEPTEMBER	110	19	91							3	6	2	12		0.00	13	14	30	44
Total/Avg.	2,184	854	1,330					1	9	32	73	6	19	6,847	3.13	15	9	39	38

* see glossary for explanation of symbols

CAMPING STATISTICS 1982 PARK : HILLIARD'S BAY PROVINCIAL PARK

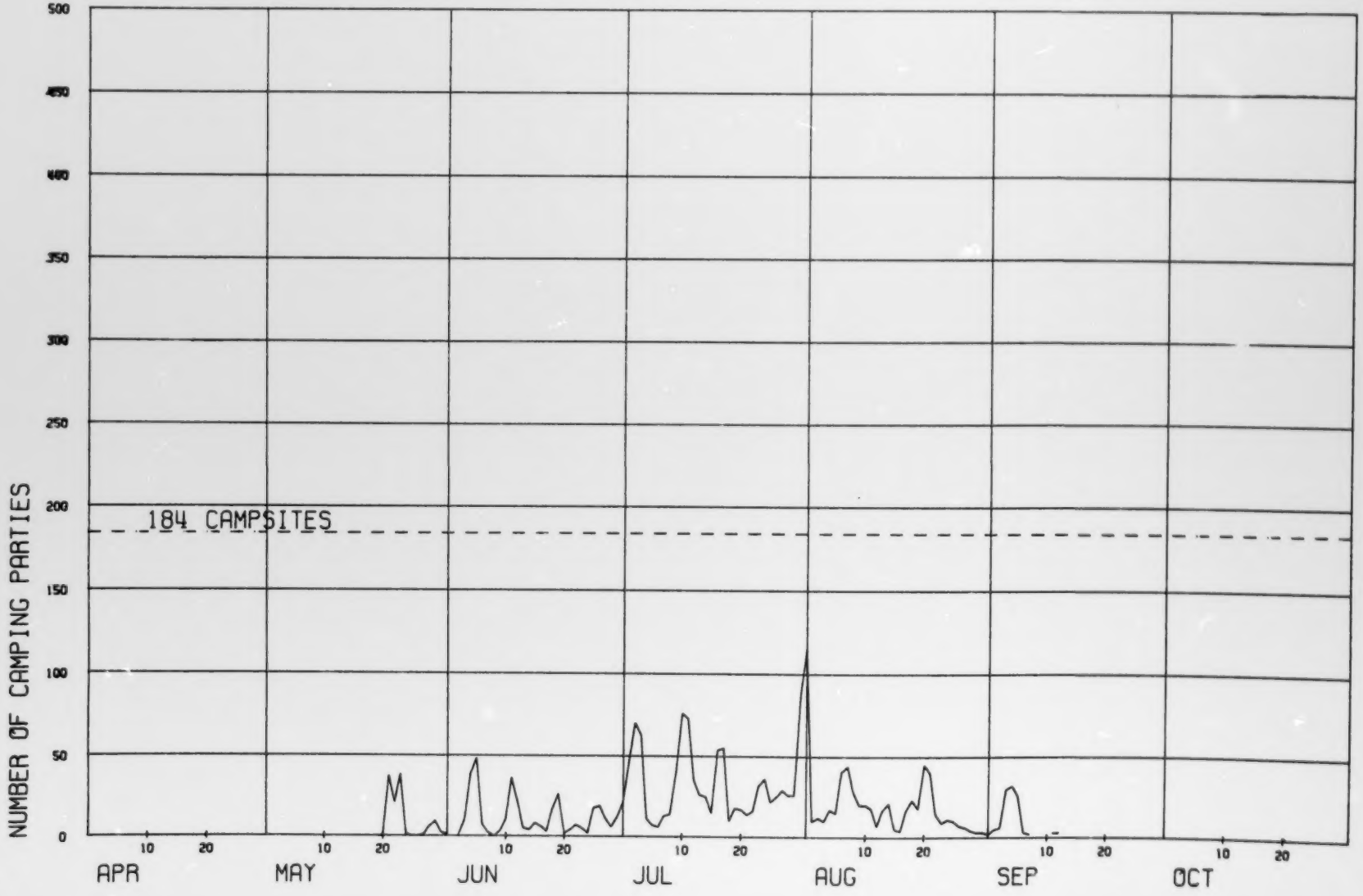

LESSER SLAVE LAKE PROVINCIAL PARK
CAPACITY 105 STALLS

PARK ATTENDANCE STATISTICS

NO. OF VEHICLES BY MONTH BY TYPE

MONTH	TOTAL	NON-REC. WEEKDAY	NON-REC. WEEKEND	CAMPING WEEKDAY	CAMPING WEEKEND	DAY USE WEEKDAY	DAY USE WEEKEND
MAY	4,038	397	302	55	166	1,681	1,437
JUNE	6,244	742	386	166	240	3,129	1,581
JULY	9,260	910	583	851	577	3,530	2,809
AUGUST	5,757	563	276	661	401	2,591	1,265
SEPTEMBER	1,932	291	150	39	165	687	600
Total/Avg.	27,231	2,903	1,697	1,772	1,549	11,618	7,692

DAY USE STATISTICS

NUMBER OF DAY USER DAYS BY MONTH

MONTH	TOTAL	WEEKDAY	WEEKEND	AVG. DAY USE PARTY SIZE
MAY	9,354	5,043	4,311	3.00
JUNE	12,767	8,546	4,221	2.71
JULY	19,487	10,883	8,604	3.07
AUGUST	13,734	9,256	4,478	3.56
SEPTEMBER	3,357	1,751	1,606	2.60
Total/Avg.	58,699	35,479	23,220	3.03

CAMPGROUND STATISTICS

CAMPING PARTIES

CAMPING PARTY NIGHTS

MONTH	TOTAL	WEEK-DAY	WEEK-END
MAY	366	33	333
JUNE	611	260	351
JULY	2,557	1,404	1,153
AUGUST	1,915	1,136	779
SEPTEMBER	383	55	328
Total/Avg.	5,832	2,888	2,944

NUMBER OF NIGHTS AT PERCENTAGE CAPACITY

MONTH	% 100+	100	90-99	75-89	50-74	25-49	10-24	0-9
MAY	1		1	1			3	11
JUNE					3	7	6	14
JULY	6	1	5	7	9	3		
AUGUST	1	1	5	1	12	7	2	2
SEPTEMBER	2		1				2	10
Total/Avg.	10	2	12	9	24	17	13	37

AVERAGE DAILY OCCUPANCY

MONTH	WEEKDAY %	WEEKEND %
MAY	2	52
JUNE	11	41
JULY	66	99
AUGUST	49	82
SEPTEMBER	5	62
Total/Avg.	32	71

INDIVIDUAL CAMPER NIGHTS

MONTH	INDIV. NIGHTS	AVG. PARTY SIZE
MAY	1,099	3.00
JUNE	1,821	2.98
JULY	9,050	3.53
AUGUST	6,827	3.56
SEPTEMBER	1,268	3.31
Total/Avg.	20,065	3.44

CAMPING EQUIPMENT USED

MONTH	TENT %	TTTR %	TRLR %	TKCP %
MAY	30	12	17	41
JUNE	33	12	16	38
JULY	19	16	29	36
AUGUST	18	16	31	36
SEPTEMBER	21	15	20	44
Total/Avg.	21	15	27	37

* see glossary for explanation of symbols

CAMPING STATISTICS 1982 PARK : LESSER SLAVE LAKE PROVINCIAL PARK

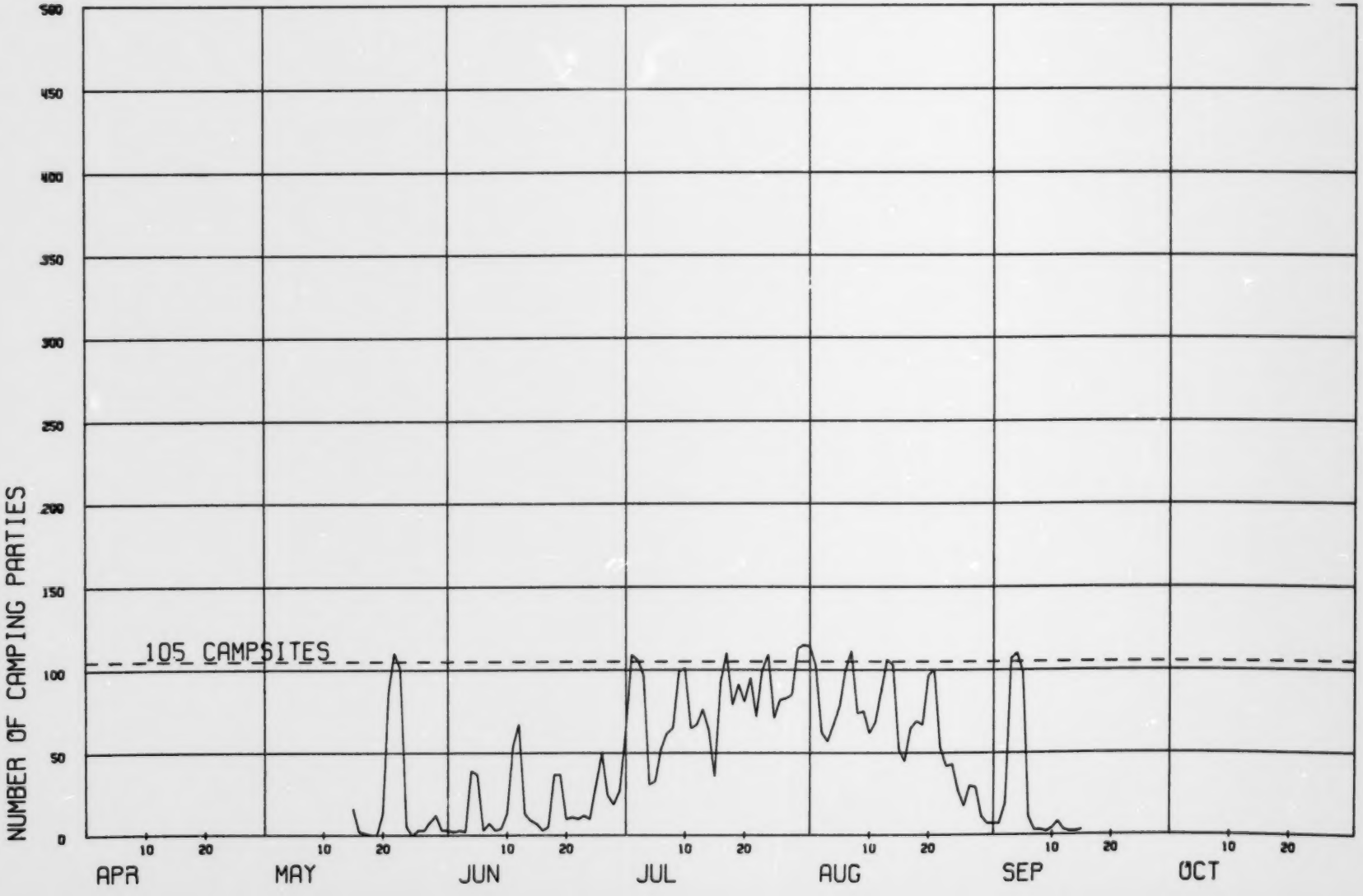

MOONSHINE LAKE PROVINCIAL PARK
CAPACITY 50 STALLS

PARK ATTENDANCE STATISTICS

DAY USE STATISTICS

NO. OF VEHICLES BY MONTH BY TYPE								NUMBER OF DAY USER DAYS BY MONTH			
MONTH	TOTAL	NON-REC. WEEKDAY	NON-REC. WEEKEND	CAMPING WEEKDAY	CAMPING WEEKEND	DAY USE WEEKDAY	DAY USE WEEKEND	TOTAL	WEEKDAY	WEEKEND	AVG. DAY USE PARTY SIZE
MAY	922	80	51	33	228	416	114	1,590	1,248	342	3.00
JUNE	2,534	239	110	105	232	993	855	5,544	2,979	2,565	3.00
JULY	2,393	262	150	130	236	1,005	610	4,845	3,015	1,830	3.00
AUGUST	2,330	231	93	122	123	1,441	320	5,283	4,323	960	3.00
SEPTEMBER	435	181	62	16	23	111	42	459	333	126	3.00
Total/Avg.	8,614	993	466	406	842	3,966	1,941	17,721	11,898	5,823	3.00

CAMPGROUND STATISTICS

CAMPING PARTIES													INDIVIDUAL CAMPER NIGHTS		CAMPING EQUIPMENT USED			
CAMPING PARTY NIGHTS				NUMBER OF NIGHTS AT PERCENTAGE CAPACITY								AVERAGE DAILY OCCUPANCY						
MONTH	TOTAL	WEEK -DAY	WEEK -END	% 100+	100	90-99	75-89	50-74	25-49	10-24	0-9	WEEKDAY %	WEEKEND %	INDIV. NIGHTS	AVG. PARTY SIZE	TENT %	TTTR %	TRLR %	TKCP %
MAY	261	33	228	3				1	1	4	8	6	76	886	3.39	17	10	32	41
JUNE	334	105	229					6	5	4	15	9	57	1,143	3.42	22	8	28	42
JULY	366	130	236				1	2	5	17	6	13	42	1,321	3.60	25	12	33	30
AUGUST	245	122	123						4	19	8	11	27	865	3.53	15	8	39	38
SEPTEMBER	36	13	23							3	12	2	9	131	3.63	11	11	17	61
Total/Avg.	1,242	403	839	3			1	9	15	47	49	9	43	4,346	3.49	20	10	32	38

* see glossary for explanation of symbols

CAMPING STATISTICS 1982 PARK : MOONSHINE LAKE PROVINCIAL PARK

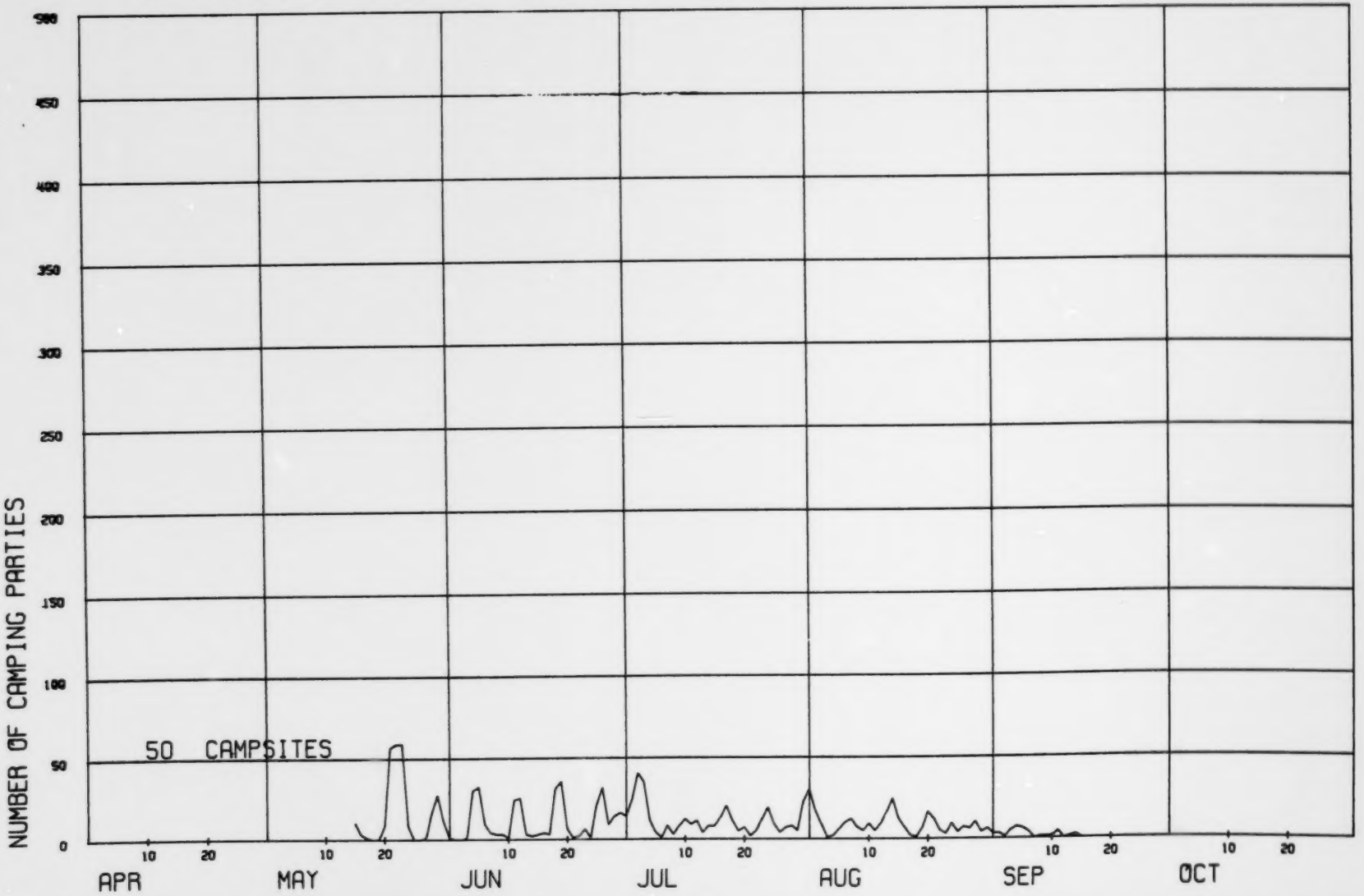

NOTIKEWIN PROVINCIAL PARK
CAPACITY 8 STALLS

PARK ATTENDANCE STATISTICS

NO. OF VEHICLES BY MONTH BY TYPE								NUMBER OF DAY USER DAYS BY MONTH			
MONTH	TOTAL	NON-REC. WEEKDAY	NON-REC. WEEKEND	CAMPING WEEKDAY	CAMPING WEEKEND	DAY USE WEEKDAY	DAY USE WEEKEND	TOTAL	WEEKDAY	WEEKEND	AVG. DAY USE PARTY SIZE
MAY	145	67	26	2	10	33	7	120	99	21	3.00
JUNE	454	125	36	19	53	151	70	663	453	210	3.00
JULY	286	57	25	20	45	82	57	309	183	126	2.22
AUGUST	117	32	13	1	13	30	28	174	90	84	3.00
SEPTEMBER	64	22	5		3	16	18	68	32	36	2.00
Total/Avg.	1,066	303	105	42	124	312	180	1,334	857	477	2.71

CAMPGROUND STATISTICS

CAMPING PARTIES													INDIVIDUAL CAMPER NIGHTS		CAMPING EQUIPMENT USED			
CAMPING PARTY NIGHTS				NUMBER OF NIGHTS AT PERCENTAGE CAPACITY								AVERAGE DAILY OCCUPANCY						
MONTH	TOTAL	WEEK -DAY	WEEK -END	% 100+	100	90-99	75-89	50-74	25-49	10-24	0-9	WEEKDAY %	WEEKEND %	INDIV. NIGHTS	AVG. PARTY SIZE	TENT %	TTTR %	TRLR %	TKCP %
MAY	12	2	10				1		1	2	4	4	62	44	3.66	8		17	75
JUNE	72	19	53	3	2			1	8	4	12	10	82	231	3.20	19	6	10	65
JULY	64	20	44	2			1	2	8	9	9	12	50	182	2.84	34		19	47
AUGUST											31	176	72	34					
SEPTEMBER	3		3							3	12	0	7	9	3.00				100
Total/Avg.	151	41	110	5	2		2	3	17	18	68	6	39	500	3.31	25	3	14	59

* see glossary for explanation of symbols

CAMPING STATISTICS 1982 PARK : NØTIKEWIN PROVINCIAL PARK

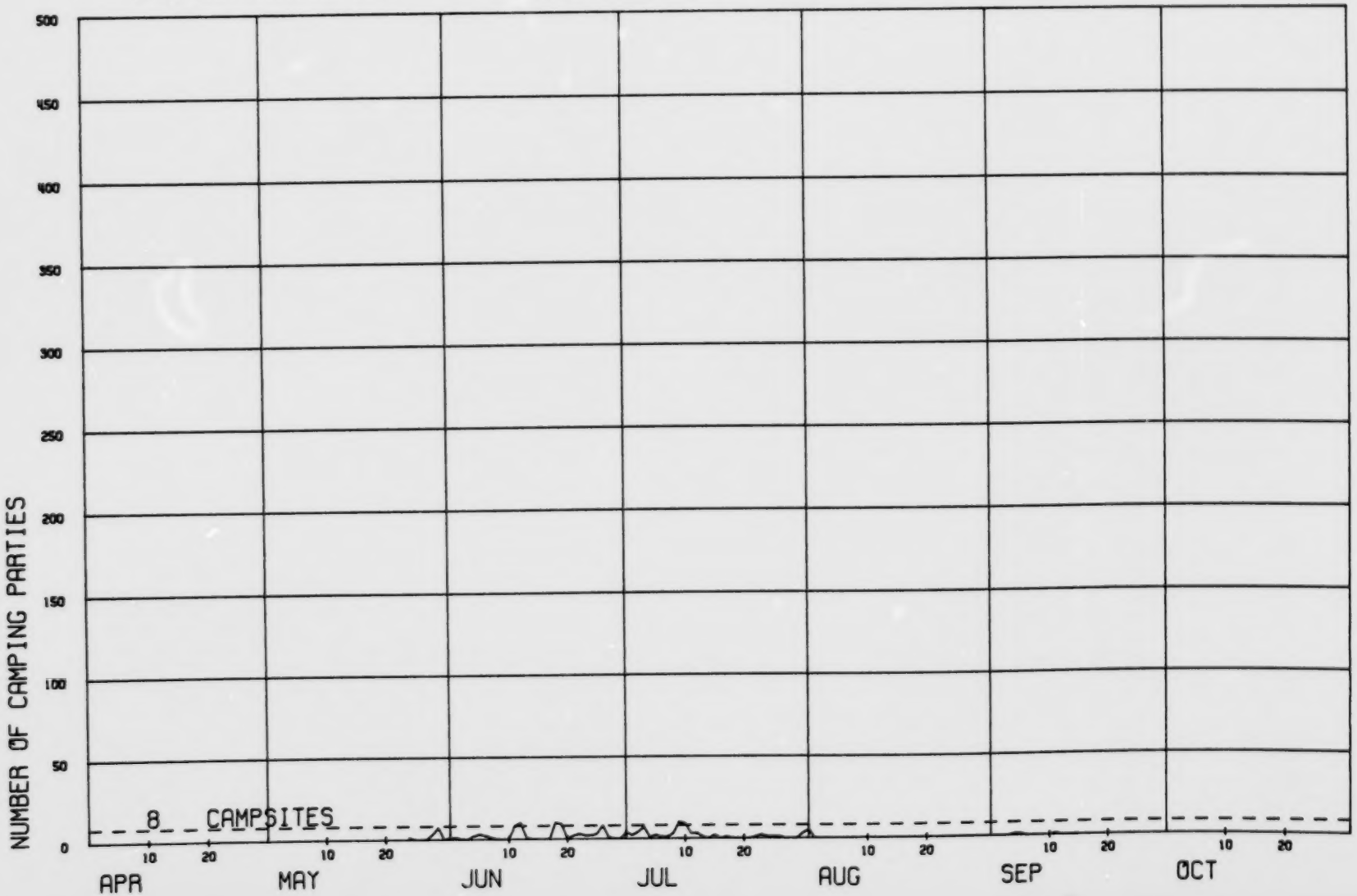

QUEEN ELIZABETH PROVINCIAL PARK
CAPACITY 56 STALLS

PARK ATTENDANCE STATISTICS

DAY USE STATISTICS

NO. OF VEHICLES BY MONTH BY TYPE								NUMBER OF DAY USER DAYS BY MONTH			
MONTH	TOTAL	NON-REC. WEEKDAY	NON-REC. WEEKEND	CAMPING WEEKDAY	CAMPING WEEKEND	DAY USE WEEKDAY	DAY USE WEEKEND	TOTAL	WEEKDAY	WEEKEND	AVG. DAY USE PARTY SIZE
MAY	1,470	127	115	19	48	329	832	3,483	987	2,496	3.00
JUNE	3,356	208	76	180	228	1,641	1,023	7,992	4,923	3,069	3.00
JULY	3,140	184	125	295	360	1,092	1,084	6,528	3,276	3,252	3.00
AUGUST	2,345	206	96	292	217	897	637	4,602	2,691	1,911	3.00
SEPTEMBER	554	80	40	31	180	104	119	669	312	357	3.00
Total/Avg.	10,865	805	452	817	1,033	4,063	3,695	23,274	12,189	11,085	3.00

CAMPGROUND STATISTICS

CAMPING PARTIES													INDIVIDUAL CAMPER NIGHTS		CAMPING EQUIPMENT USED			
	CAMPING PARTY NIGHTS			NUMBER OF NIGHTS AT PERCENTAGE CAPACITY								AVERAGE DAILY OCCUPANCY						
MONTH	TOTAL	WEEK-DAY	WEEK-END	% 100+	100	90-99	75-89	50-74	25-49	10-24	0-9	WEEKDAY %	WEEKEND %	INDIV. NIGHTS	AVG. PARTY SIZE	TENT %	TTTR %	TRLR %	TKCP %
MAY	69	19	50					1	1	1	14	3	14	157	2.27	22	6	42	30
JUNE	X	X	X								30	1,232	448	1,386	X				
JULY	X	X	X								31	1,120	616	2,224	X				
AUGUST	X	X	X								31	1,232	504	1,729	X				
SEPTEMBER	X	X	X								15	560	280	716	X				
Total/Avg.	E 69	E 19	E 50					1	1	1	121	0	2	6,212	X	22	6	42	30

* see glossary for explanation of symbols

CAMPING STATISTICS 1982 PARK : QUEEN ELIZABETH PROVINCIAL PARK

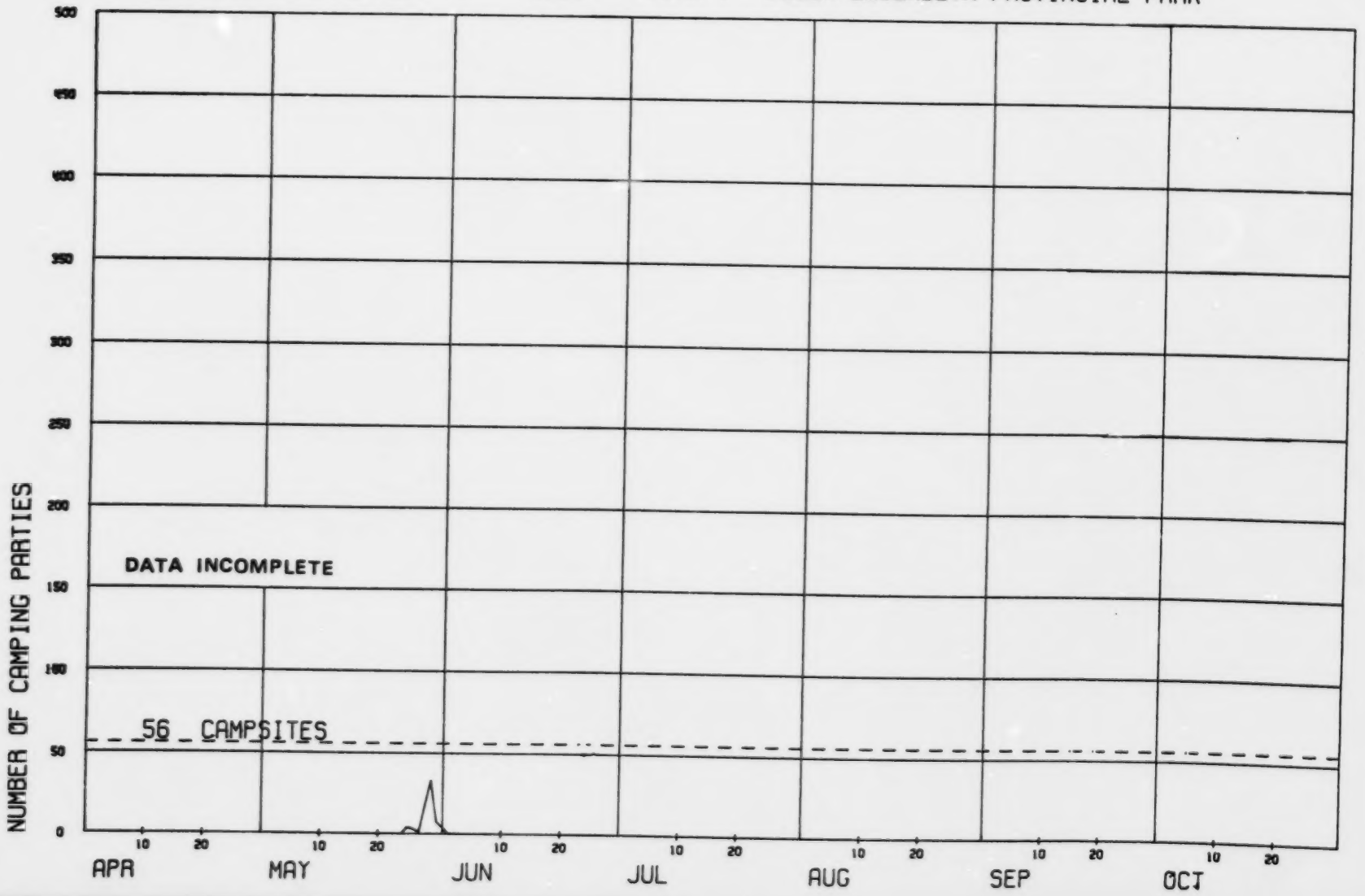

NORTHERN REGION 1982

SASKATOON ISLAND PROVINCIAL PARK
CAPACITY 41 STALLS

PARK ATTENDANCE STATISTICS

NO. OF VEHICLES BY MONTH BY TYPE

MONTH	TOTAL	NON-REC. WEEKDAY	NON-REC. WEEKEND	CAMPING WEEKDAY	CAMPING WEEKEND	DAY USE WEEKDAY	DAY USE WEEKEND
MAY	2,592	130	104	83	217	980	1,078
JUNE	6,435	527	196	334	373	2,981	2,024
JULY	7,065	540	315	432	470	2,959	2,349
AUGUST	3,970	366	183	249	193	1,994	985
SEPTEMBER	447	X	X	9	54	121	263
Total/Avg.	20,509	E1,563	E798	1,107	1,307	9,035	6,699

DAY USE STATISTICS

NUMBER OF DAY USER DAYS BY MONTH

TOTAL	WEEKDAY	WEEKEND	AVG. DAY USE PARTY SIZE
6,174	2,940	3,234	3.00
12,521	7,458	5,063	2.50
13,279	7,403	5,876	2.50
8,937	5,982	2,955	3.00
1,152	363	789	3.00
42,063	24,146	17,917	2.67

CAMPGROUND STATISTICS

CAMPING PARTIES

CAMPING PARTY NIGHTS

NUMBER OF NIGHTS AT PERCENTAGE CAPACITY

AVERAGE DAILY OCCUPANCY

INDIVIDUAL CAMPER NIGHTS

CAMPING EQUIPMENT USED

MONTH	TOTAL	WEEK-DAY	WEEK-END	% 100+	100	90-99	75-89	50-74	25-49	10-24	0-9	WEEKDAY %	WEEKEND %	INDIV. NIGHTS	AVG. PARTY SIZE	TENT %	TTTR %	TRLR %	TKCP %
MAY	341	99	242	3		1	1	2	2	4	4	21	98	1,075	3.15	22	11	43	24
JUNE	437	255	182	4		1			7	13	5	28	55	1,955	4.47	16	14	31	38
JULY	1,083	470	613	12	1		1	6	6	5		57	135	2,759	2.54	20	24	34	22
AUGUST	551	325	226	2			2	8	6	11	2	36	61	1,411	2.56	9	24	43	25
SEPTEMBER	65	9	56						3	1	2	7	45	182	2.80	9	6	23	62
Total/Avg.	2,477	1,158	1,319	21	1	2	4	16	24	34	13	36	86	7,382	2.98	17	20	36	27

* see glossary for explanation of symbols

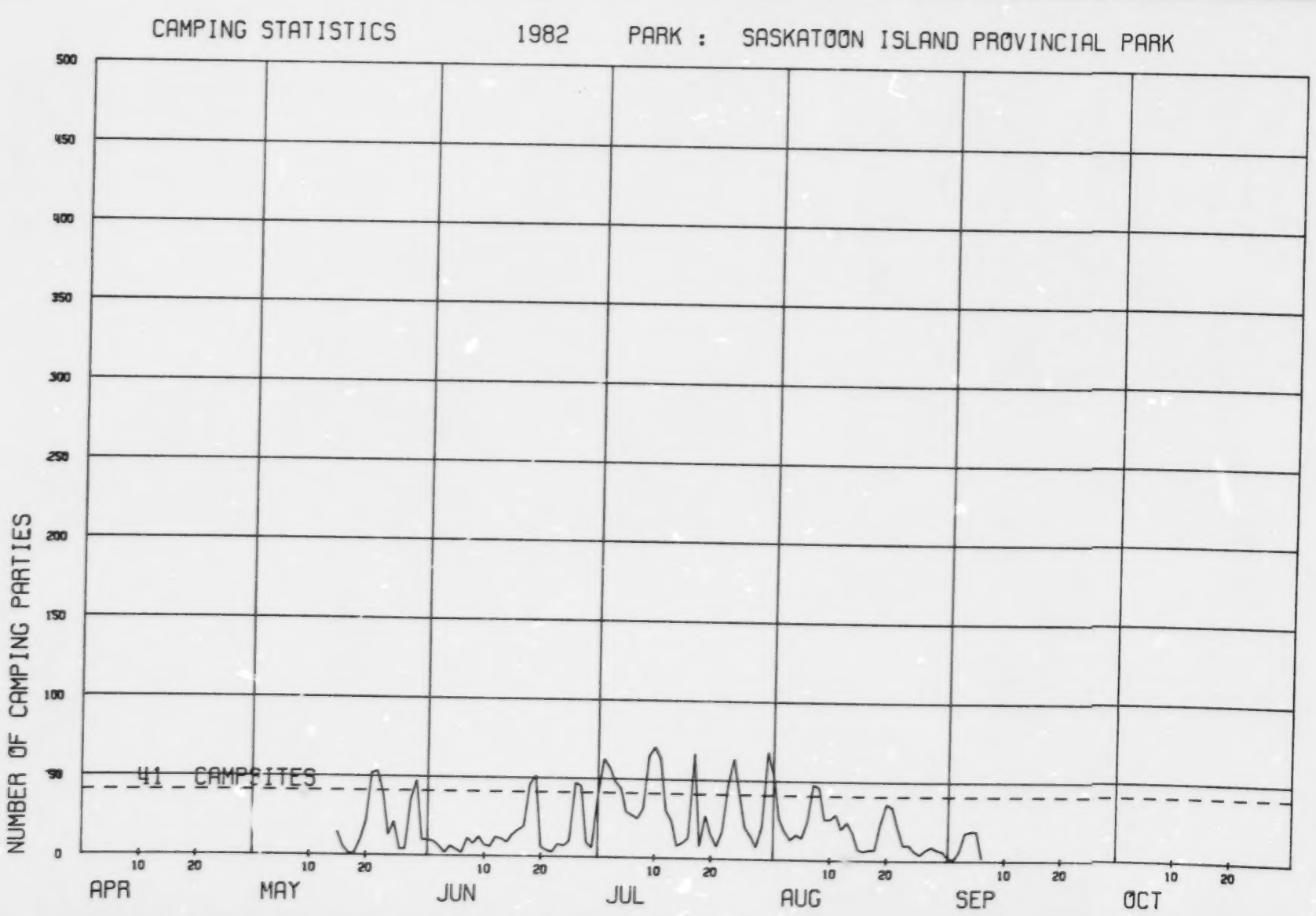
CAMPING STATISTICS 1982 PARK : SASKATOON ISLAND PROVINCIAL PARK
NUMBER OF CAMPING PARTIES
500
450
400
350
300
250
200
150
100
50
0
41 CAMPSITES
10
20
APR
MAY
JUN
JUL
AUG
SEP
OCT

WILLIAMSON PROVINCIAL PARK
CAPACITY 62 STALLS

PARK ATTENDANCE STATISTICS

NO. OF VEHICLES BY MONTH BY TYPE

MONTH	TOTAL	NON-REC. WEEKDAY	NON-REC. WEEKEND	CAMPING WEEKDAY	CAMPING WEEKEND	DAY USE WEEKDAY	DAY USE WEEKEND
MAY	1,027	107	63	111	301	220	225
JUNE	2,011	192	92	372	268	768	319
JULY	2,497	189	119	708	357	711	413
AUGUST	1,845	247	111	501	305	473	208
SEPTEMBER	544	46	40	74	115	160	109
Total/Avg.	7,924	781	425	1,766	1,346	2,332	1,274

DAY USE STATISTICS

NUMBER OF DAY USER DAYS BY MONTH

TOTAL	WEEKDAY	WEEKEND	AVG. DAY USE PARTY SIZE
1,335	660	675	3.00
3,261	2,304	957	3.00
3,372	2,133	1,239	3.00
2,043	1,419	624	3.00
1,076	640	436	4.00
11,087	7,156	3,931	3.07

CAMPGROUND STATISTICS

CAMPING PARTIES

CAMPING PARTY NIGHTS

NUMBER OF NIGHTS AT PERCENTAGE CAPACITY

AVERAGE DAILY OCCUPANCY

INDIVIDUAL CAMPER NIGHTS

CAMPING EQUIPMENT USED

MONTH	TOTAL	WEEK-DAY	WEEK-END	% 100+	100	90-99	75-89	50-74	25-49	10-24	0-9	WEEKDAY %	WEEKEND %	INDIV. NIGHTS	AVG. PARTY SIZE	TENT %	TTTR %	TRLR %	TKCP %
MAY	400	104	296	3	1				3	5	5	15	79	1,399	3.49	14	6	28	52
JUNE	1,012	530	482	5	2	2	1	4	9	7		38	97	3,304	3.26	12	5	41	42
JULY	1,740	1,039	701	10	2	7	7	5				83	102	6,221	3.57	8	6	41	45
AUGUST	1,220	723	497	5		3	4	8	8	2	1	53	89	4,045	3.31	8	9	42	41
SEPTEMBER	293	84	209	1	1	1			2	3	7	13	67	880	3.00	4	2	44	50
Total/Avg.	4,665	2,480	2,185	24	6	13	12	17	22	17	13	47	90	15,849	3.39	9	6	40	44

* see glossary for explanation of symbols

CAMPING STATISTICS 1982 PARK : WILLIAMSON PROVINCIAL PARK

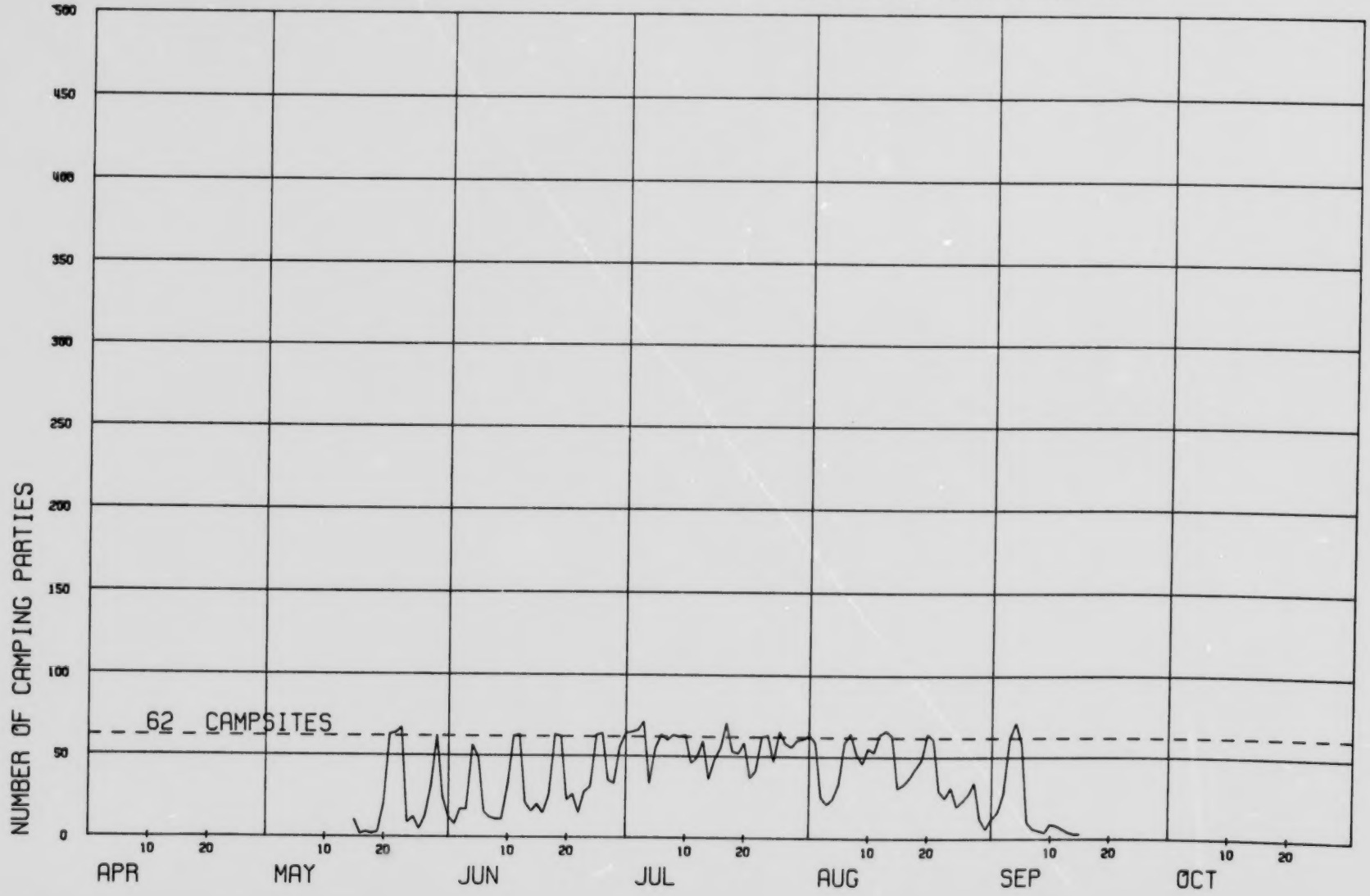

WINAGAMI LAKE PROVINCIAL PARK
CAPACITY 64 STALLS

PARK ATTENDANCE STATISTICS

NO. OF VEHICLES BY MONTH BY TYPE							
MONTH	TOTAL	NON-REC. WEEKDAY	NON-REC. WEEKEND	CAMPING WEEKDAY	CAMPING WEEKEND	DAY USE WEEKDAY	DAY USE WEEKEND
MAY	1,535	90	51	19	264	440	671
JUNE	3,219	221	74	184	453	1,322	965
JULY	3,338	227	108	458	686	918	941
AUGUST	1,863	252	87	247	259	724	294
SEPTEMBER	618	92	37	26	89	188	186
Total/Avg.	10,573	882	357	934	1,751	3,592	3,057

DAY USE STATISTICS

NUMBER OF DAY USER DAYS BY MONTH			
TOTAL	WEEKDAY	WEEKEND	AVG. DAY USE PARTY SIZE
2,222	880	1,342	2.00
6,861	3,966	2,895	3.00
7,436	3,672	3,764	4.00
3,054	2,172	882	3.00
748	376	372	2.00
20,321	11,066	9,255	3.05

CAMPGROUND STATISTICS

CAMPING PARTIES													INDIVIDUAL CAMPER NIGHTS		CAMPING EQUIPMENT USED			
CAMPING PARTY NIGHTS				NUMBER OF NIGHTS AT PERCENTAGE CAPACITY								AVERAGE DAILY OCCUPANCY						
MONTH	TOTAL	WEEK -DAY	WEEK -END	% 100+	100	90-99	75-89	50-74	25-49	10-24	0-9	WEEKDAY %	WEEKEND %	INDIV. NIGHTS	AVG. PARTY SIZE	TENT %	TTTR %	TRLR %	TKCP %
MAY	280	17	263		3			1	1	1	11	2	68	566	2.02	11	4	48	36
JUNE	637	184	453		4		3	1	5	7	10	13	88	2,170	3.40	13	6	40	41
JULY	1,154	468	686		7	3	1	1	18	1		36	97	3,895	3.37	11	10	41	38
AUGUST	506	247	259					5	8	11	7	17	44	1,719	3.39	14	11	42	34
SEPTEMBER	115	26	89						3	1	11	4	27	392	3.40	15	5	30	50
Total/Avg.	2,692	942	1,750		14	3	4	8	35	21	39	17	70	8,742	3.24	12	8	41	38

* see glossary for explanation of symbols

CAMPING STATISTICS 1982 PARK : WINAGAMI LAKE PROVINCIAL PARK

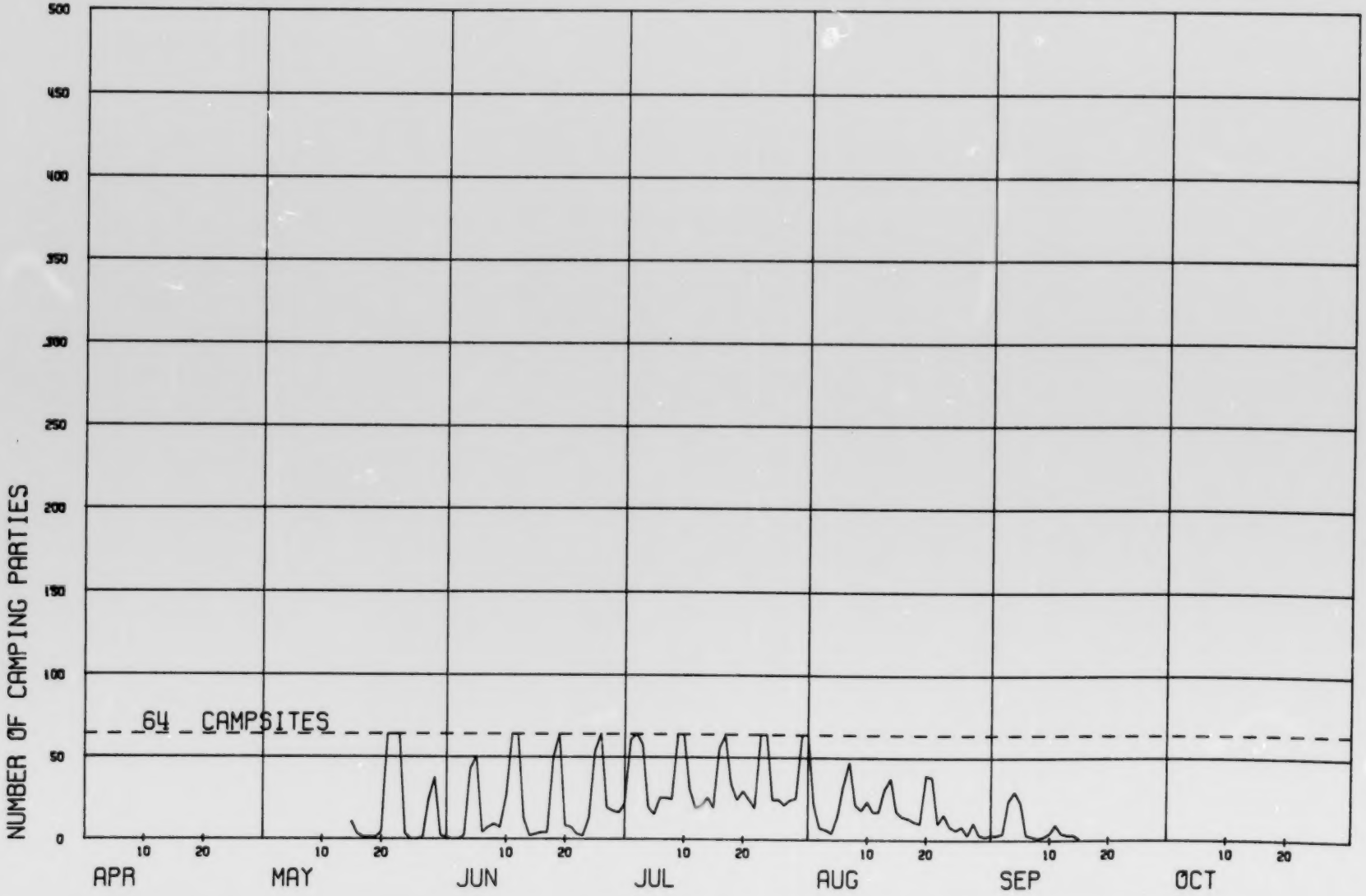

NORTHERN REGION 1982

YOUNG'S POINT PROVINCIAL PARK
CAPACITY 57 STALLS

PARK ATTENDANCE STATISTICS

NO. OF VEHICLES BY MONTH BY TYPE

MONTH	TOTAL	NON-REC. WEEKDAY	NON-REC. WEEKEND	CAMPING WEEKDAY	CAMPING WEEKEND	DAY USE WEEKDAY	DAY USE WEEKEND
MAY	877	108	67	35	272	241	154
JUNE	1,155	203	59	85	268	367	173
JULY	1,383	188	68	147	384	339	257
AUGUST	937	179	78	118	178	242	142
SEPTEMBER	281	66	30	22	76	42	45
Total/Avg.	4,633	744	302	407	1,178	1,231	771

DAY USE STATISTICS

NUMBER OF DAY USER DAYS BY MONTH

TOTAL	WEEKDAY	WEEKEND	AVG. DAY USE PARTY SIZE
1,185	723	462	3.00
1,620	1,101	519	3.00
1,788	1,017	771	3.00
1,152	726	426	3.00
348	168	180	4.00
6,093	3,735	2,358	3.04

CAMPGROUND STATISTICS

CAMPING PARTIES

CAMPING PARTY NIGHTS

NUMBER OF NIGHTS AT PERCENTAGE CAPACITY

MONTH	TOTAL	WEEK-DAY	WEEK-END	% 100+	100	90-99	75-89	50-74	25-49	10-24	0-9
MAY	307	35	272	3			1	1		2	9
JUNE	342	82	260				1	3	5	3	18
JULY	872	200	672	8		2	1		4	12	4
AUGUST	427	158	269			1	2	2	3	15	8
SEPTEMBER	139	23	116					2	1	2	10
Total/Avg.	2,087	498	1,589	11		3	5	8	13	34	49

AVERAGE DAILY OCCUPANCY

WEEKDAY %	WEEKEND %
6	79
6	57
17	107
12	52
4	40
10	71

INDIVIDUAL CAMPER NIGHTS

INDIV. NIGHTS	AVG. PARTY SIZE
981	3.19
1,432	4.18
2,983	3.42
1,397	3.27
439	3.15
7,232	3.46

CAMPING EQUIPMENT USED

TENT %	TTTR %	TRLR %	TKCP %
13	9	23	55
26	12	25	37
17	9	32	42
14	8	28	50
14	6	32	48
17	9	29	45

* see glossary for explanation of symbols

CAMPING STATISTICS 1982 PARK : YOUNG'S POINT PROVINCIAL PARK

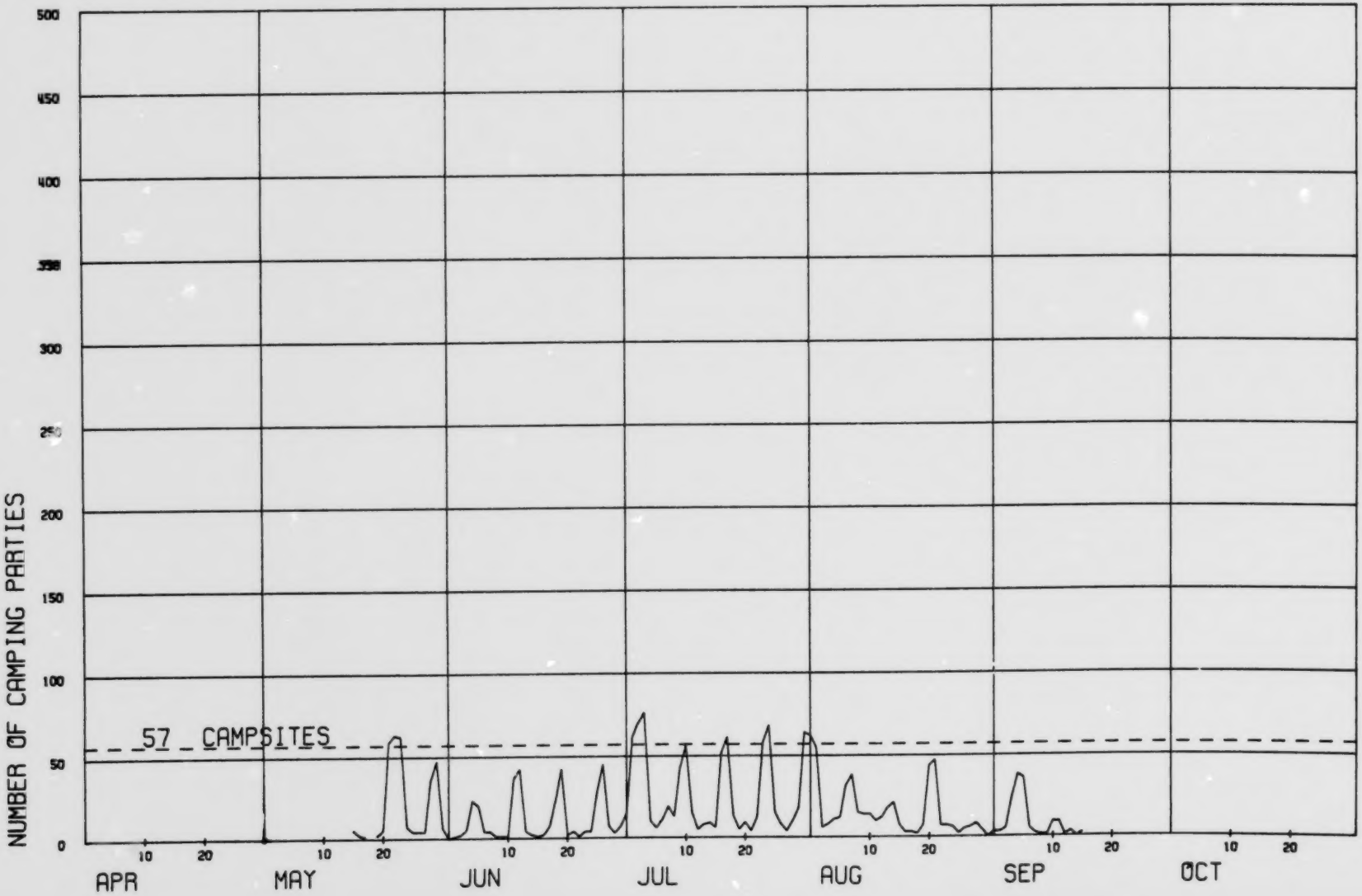

NORTHERN REGION 1982

O'BRIEN PROVINCIAL PARK
CAPACITY UNKNOWN STALLS

PARK ATTENDANCE STATISTICS

DAY USE STATISTICS

NO. OF VEHICLES BY MONTH BY TYPE								NUMBER OF DAY USER DAYS BY MONTH			
MONTH	TOTAL	NON-REC. WEEKDAY	NON-REC. WEEKEND	CAMPING WEEKDAY	CAMPING WEEKEND	DAY USE WEEKDAY	DAY USE WEEKEND	TOTAL	WEEKDAY	WEEKEND	AVG. DAY USE PARTY SIZE
MAY	1,888	57	25			1,155	651	5,418	3,465	1,953	3.00
JUNE	2,910	119	33			1,813	945	7,724	5,078	2,646	2.80
JULY	1,691	34	17			777	863	4,592	2,176	2,416	2.80
Total/Avg.	6,489	210	75			3,745	2,459	17,734	10,719	7,015	2.85

ANNUAL STATISTICAL SUMMARY - VISITOR SERVICES

FISCAL YEAR 1982-83 PARK Hilliard's Bay

	APRIL	MAY	JUNE	JULY	AUGUST	SEPTEMBER	OCTOBER	NOVEMBER	DECEMBER	JANUARY	FEBRUARY	MARCH	TOTAL
GUIDED HIKE			47	115	129	9							300
PRESERVE HIKE													
CAMPFIRE ON-SITE PRESENTATION													
ROVING POINT DUTY		151	275	1,005	603	145							2,179
AUTO TOUR-OTHER													
AMPHITHEATRE			116	668	187	55							1,026
SPECIAL EVENT						131							131
CHILDREN'S EVENT			23	191	154	63							431
EXTENSION PROGRAM													
ON-SITE EXHIBIT													
SELF-GUIDED TRAIL													
PUBLICATIONS													
VISITOR CENTRE													
WAYSIDE SIGN													
MASS MEDIA								5,000	5,000				10,000
ENVIRONMENTAL ED WORKSHOP													
ENVIRONMENTAL ED CENTRE													
GUIDED SCHOOLS Groups			190	171	37								398
OTHER		132	325	792	416	54							1,719
TOTAL		283	976	2,942	1,526	457		5,000	5,000				16,184

	INSIDE PARK NON-PERSONAL	INSIDE PARK PERSONAL	OUTSIDE PARK NON-PERSONAL	OUTSIDE PARK PERSONAL	TOTAL
INFORMATION			31,000	2,500	33,500
INTERPRETATION		6,089		95	6,184
ENVIRONMENTAL EDUCATION					
TOTAL					39,684

Other - Casual, Inquiries, Truck Roving

Alberta
RECREATION AND PARKS

FISCAL YEAR 1982-83

ANNUAL STATISTICAL SUMMARY - VISITOR SERVICES

PARK Lesser Slave Lake Provincial Park

	APRIL	MAY	JUNE	JULY	AUGUST	SEPTEMBER	OCTOBER	NOVEMBER	DECEMBER	JANUARY	FEBRUARY	MARCH	TOTAL
GUIDED HIKE			13	216	187	66							482
PRESERVE HIKE													
CAMPFIRE ON-SITE PRESENTATION													
ROVING POINT DUTY		52	93	995	720	15							1,875
AUTO TOUR-OTHER													
AMPHITHEATRE			150	1,043	750	190							2,133
SPECIAL EVENT				228									228
CHILDREN'S EVENT			16	183	91	22							312
EXTENSION PROGRAM													
ON-SITE EXHIBIT													
SELF-GUIDED TRAIL													
PUBLICATIONS													
VISITOR CENTRE													
WAYSIDE SIGN													
MASS MEDIA					600								600
ENVIRONMENTAL ED. WORKSHOP													
ENVIRONMENTAL ED. CENTRE													
GUIDED SCHOOLS	14		54										68
OTHER Casuals				120	96	21							237
TOTAL	14	52	272	2,785	2,444	314							5,935

	INSIDE PARK NON-PERSONAL	INSIDE PARK PERSONAL	OUTSIDE PARK NON-PERSONAL	OUTSIDE PARK PERSONAL	TOTAL
INFORMATION		2,112		600	2,712
INTERPRETATION		3,223			3,223
ENVIRONMENTAL EDUCATION					
TOTAL		5,335		600	5,935

Alberta
RECREATION AND PARKS

FISCAL YEAR 1982-83

ANNUAL STATISTICAL SUMMARY - VISITOR SERVICES

PARK Williamson

	APRIL	MAY	JUNE	JULY	AUGUST	SEPTEMBER	OCTOBER	NOVEMBER	DECEMBER	JANUARY	FEBRUARY	MARCH	TOTAL
GUIDED HIKE													
PRESERVE HIKE													
CAMPFIRE ON-SITE PRESENTATION													
ROVING POINT DUTY				256	181	51							488
AUTO TOUR-OTHER													
AMPHITHEATRE				270	151	48							469
SPECIAL EVENT													
CHILDREN'S EVENT													
EXTENSION PROGRAM													
ON-SITE EXHIBIT													
SELF-GUIDED TRAIL													
PUBLICATIONS													
VISITOR CENTRE													
WAYSIDE SIGN													
MASS MEDIA													
ENVIRONMENTAL ED. WORKSHOP													
ENVIRONMENTAL ED. CENTRE													
GUIDED SCHOOLS													
OTHER				48	14	6							68
TOTAL				574	346	105							1,025

	INSIDE PARK NON-PERSONAL	INSIDE PARK PERSONAL	OUTSIDE PARK NON-PERSONAL	OUTSIDE PARK PERSONAL	TOTAL
INFORMATION					
INTERPRETATION					
ENVIRONMENTAL EDUCATION					
TOTAL					

Alberta
RECREATION AND PARKS

FISCAL YEAR 1982-83

ANNUAL STATISTICAL SUMMARY - VISITOR SERVICES

PARK Winagami Lake

	APRIL	MAY	JUNE	JULY	AUGUST	SEPTEMBER	OCTOBER	NOVEMBER	DECEMBER	JANUARY	FEBRUARY	MARCH	TOTAL
GUIDED HIKE			24	149	61	12							246
PRESERVE HIKE													
CAMPFIRE ON-SITE PRESENTATION													
ROVING POINT DUTY			256	911	210	68							1,445
AUTO TOUR-OTHER													
AMPHITHEATRE			52	200	98	14							364
SPECIAL EVENT				60	96		93		95				344
CHILDREN'S EVENT													
EXTENSION PROGRAM													
ON-SITE EXHIBIT													
SELF-GUIDED TRAIL													
PUBLICATIONS													
VISITOR CENTRE													
WAYSIDE SIGN													
MASS MEDIA							6,000	5,000	10,000				21,000
ENVIRONMENTAL ED WORKSHOP							16						16
ENVIRONMENTAL ED CENTRE													
GUIDED SCHOOLS Groups	30	40	105	16									191
OTHER			57	306	96	13							472
TOTAL	30	40	494	1,642	561	107	6,109	5,000	10,095				24,078

	INSIDE PARK NON-PERSONAL	INSIDE PARK PERSONAL	OUTSIDE PARK NON-PERSONAL	OUTSIDE PARK PERSONAL	TOTAL
INFORMATION			21,000		21,000
INTERPRETATION		3,078			3,078
ENVIRONMENTAL EDUCATION					
TOTAL					24,078

Alberta
RECREATION AND PARKS

FISCAL YEAR 1982-83

ANNUAL STATISTICAL SUMMARY - VISITOR SERVICES

PARK Young's Point

	APRIL	MAY	JUNE	JULY	AUGUST	SEPTEMBER	OCTOBER	NOVEMBER	DECEMBER	JANUARY	FEBRUARY	MARCH	TOTAL
GUIDED HIKE			11	59	2	17							89
PRESERVE HIKE													
CAMPFIRE ON-SITE PRESENTATION													
ROVING POINT DUTY				869	452	166							1,487
AUTO TOUR-OTHER													
AMPHITHEATRE			167	346	126								639
SPECIAL EVENT		250											250
CHILDREN'S EVENT			13	31	9								53
EXTENSION PROGRAM	40												40
ON-SITE EXHIBIT													
SELF-GUIDED TRAIL													
PUBLICATIONS													
VISITOR CENTRE													
WAYSIDE SIGN													
MASS MEDIA													
ENVIRONMENTAL ED WORKSHOP													
ENVIRONMENTAL ED. CENTRE													
GUIDED SCHOOLS			26										26
OTHER				230	130	11							371
TOTAL	40	250	217	1,535	719	194							2,955

	INSIDE PARK NON-PERSONAL	INSIDE PARK PERSONAL	OUTSIDE PARK NON-PERSONAL	OUTSIDE PARK PERSONAL	TOTAL
INFORMATION					
INTERPRETATION					
ENVIRONMENTAL EDUCATION					
TOTAL					

Alberta
RECREATION AND PARKS

USER STATISTICS

SOUTHERN REGION

SOUTHERN REGION

		Page
A.	Summary Report on Parks in Region	131
	Regional Statistics Summary Table	132
B.	Camping and Day Use Parks:	
	Beauvais Lake	134
	Chain Lakes	136
	Cypress Hills (Total):	138
	Elkwater Campground	140
	Reesor Lake Campground	142
	Firerock Campground	144
	Dinosaur	146
	Kinbrook Island	148
	Little Bow	150
	Park Lake	152
	Police Outpost	154
	Taber	156
	Tillebrook	158
	Willow Creek	160
	Woolford	162
	Writing-on-Stone	164
	Wyndham-Carseland	166
C.	Day Use Only:	
	(None in Region)	
D.	Interpretive Statistics:	
	Beauvais Lake	168
	Cypress Hills	169
	Dinosaur	170
	Writing-on-Stone	171

SOUTHERN REGION

Beauvais Lake	- Self-registration park. Camping and day use statistics up substantially.
Chain Lakes	- Day use and camping attendance up. Park on self-registration.
Cypress Hills	- Day use and camping attendance down. Incomplete statistics collected in April for all campgrounds. Reesor and Firerock campground closed for early part of June. Firerock closed September for construction.
Dinosaur	- Attendance (camping and day use) figures up.
Kinbrook Island	- Park expanded from 132 sites to 223 sites. Day use figures increased dramatically over 1982 (may be due to traffic counter difficulties) Camping use down slightly.
Little Bow	- Attendance (camping and day use) figures up slightly.
Park Lake	- Day use and camping figures down from 1982.
Police Outpost	- Attendance figures up slightly.
Taber	- No September statistics available. Day use figures down dramatically, camping figures about the same.
Tillebrook	- Day use figures up substantially. Traffic counter problems during summer. Camping figures up slightly.
Willow Creek	- Day use down slightly, camping use up slightly.
Woolford	- Day use figures much higher, camping figures about the same. Lots of school and church group use through summer.
Writing-On-Stone	- Good group use through summer. Day use down, camping attendance about the same.
Wyndham-Carseland	- Camping and day use attendance up from 1982. Self-registration Park.

SOUTHERN REGION 1982

CAPACITY 1644 STALLS

PARK ATTENDANCE STATISTICS

MONTH	NO. OF VEHICLES BY MONTH BY TYPE						
	TOTAL	NON-REC. WEEKDAY	NON-REC. WEEKEND	CAMPING WEEKDAY	CAMPING WEEKEND	DAY USE WEEKDAY	DAY USE WEEKEND
MAY	33,805	2,136	1,013	1,550	5,934	12,888	10,284
JUNE	82,135	3,453	1,202	6,983	8,806	41,714	19,897
JULY	116,510	3,328	1,627	15,214	14,852	49,075	32,414
AUGUST	104,385	3,826	1,375	14,579	10,614	47,107	27,103
SEPTEMBER	32,452	1,482	822	1,905	3,694	12,896	11,733
TOTAL / AVERAGE	369,287	14,245	6,039	40,231	43,980	163,680	101,431

DAY USE STATISTICS

MONTH	NUMBER OF DAY USER DAYS BY MONTH			
	TOTAL	WEEKDAY	WEEKEND	AVG. DAY USE PARTY SIZE
MAY	75,544	41,658	33,886	3.26
JUNE	196,041	131,664	64,377	3.18
JULY	247,598	148,287	99,311	3.03
AUGUST	230,566	145,877	84,689	3.10
SEPTEMBER	72,842	37,636	35,206	2.95
TOTAL / AVERAGE	822,591	505,122	317,469	3.10

CAMPGROUND STATISTICS

MONTH	CAMPING PARTY NIGHTS			CAMPING PARTIES NUMBER OF NIGHTS AT PERCENTAGE CAPACITY								AVERAGE DAILY OCCUPANCY		INDIVIDUAL CAMPER NIGHTS		CAMPING EQUIPMENT USED				
	TOTAL	WEEK -DAY	WEEK -END	% 100+	100	90-99	75-89	50-74	25-49	10-24	0-9	WEEKDAY %	WEEKEND %	INDIV. NIGHTS	AVG. PARTY SIZE	TENT %	TTTR %	TRLR %	TKCP %	AVG OCC
MAY	8,069	1,589	6,480	3					2	3	9	8	65	25,252	3.12	18	10	37	35	28
JUNE	17,459	7,497	9,962			1	5	3	4	12	5	20	75	53,076	3.04	18	12	32	38	35
JULY	34,216	16,510	17,706	5		4	2	9	11			50	97	113,176	3.30	17	14	34	34	67
AUGUST	27,669	15,583	12,086			5	2	8	12	4		43	81	89,805	3.24	18	14	35	34	54
SEPTEMBER	7,522	2,406	5,116			1	2		2	6	4	14	62	23,330	3.10	15	9	37	39	30
TOTAL / AVERAGE	94,935	43,585	51,350	8		11	11	20	31	25	18	31	80	304,639	3.20	17	13	35	35	46

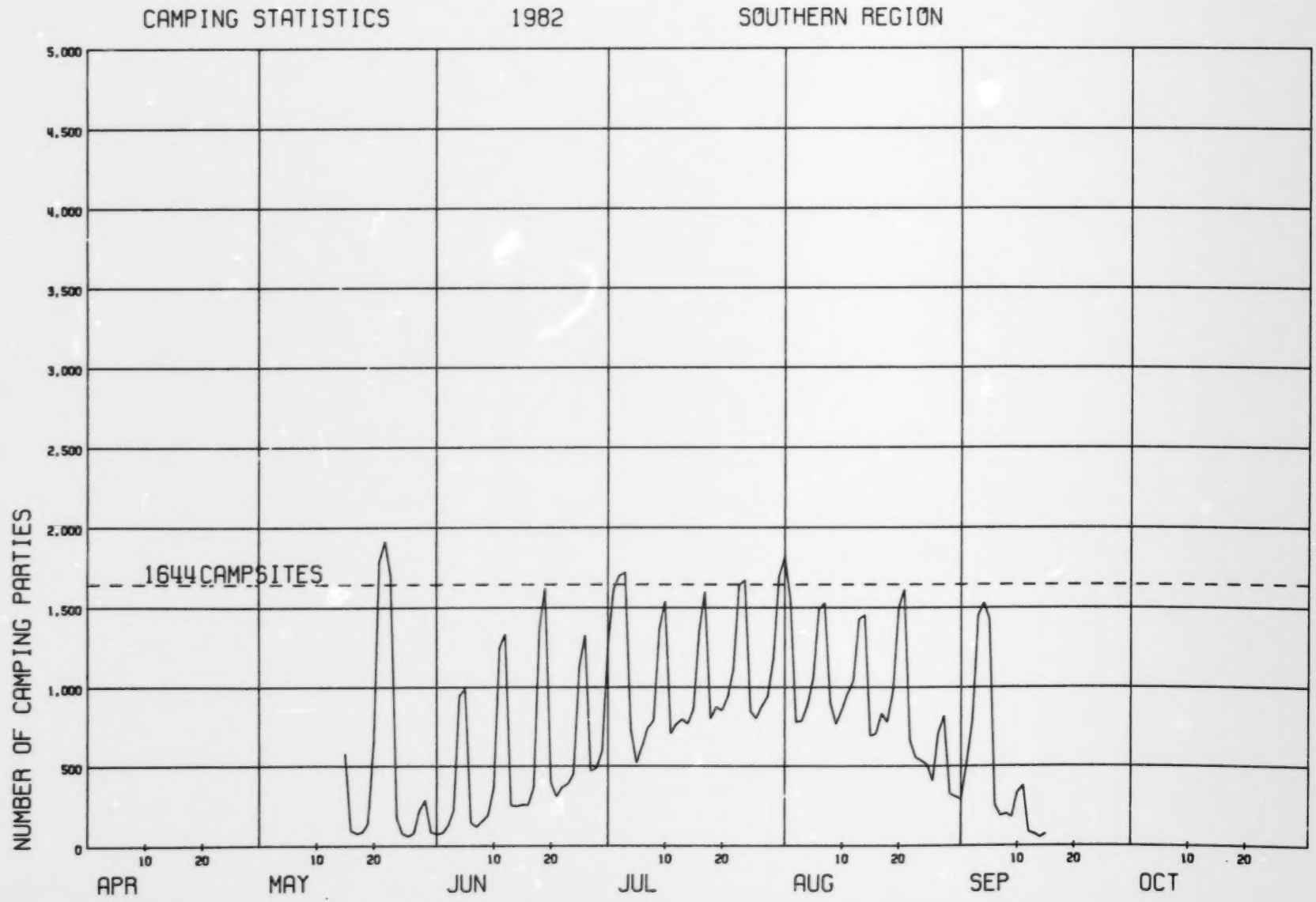
CAMPING STATISTICS 1982 SOUTHERN REGION
NUMBER OF CAMPING PARTIES
5,000
4,500
4,000
3,500
3,000
2,500
2,000
1,500
1,000
500
0
1644 CAMPSITES
10
20
APR
MAY
JUN
JUL
AUG
SEP
OCT

BEAUVAIS LAKE PROVINCIAL PARK
CAPACITY 85 STALLS

PARK ATTENDANCE STATISTICS

DAY USE STATISTICS

NO. OF VEHICLES BY MONTH BY TYPE								NUMBER OF DAY USER DAYS BY MONTH			
MONTH	TOTAL	NON-REC. WEEKDAY	NON-REC. WEEKEND	CAMPING WEEKDAY	CAMPING WEEKEND	DAY USE WEEKDAY	DAY USE WEEKEND	TOTAL	WEEKDAY	WEEKEND	AVG. DAY USE PARTY SIZE
MAY	1,529	94	40	55	308	598	434	3,617	2,096	1,521	3.50
JUNE	4,177	215	56	350	418	2,040	1,098	10,989	7,146	3,843	3.50
JULY	4,626	197	92	655	477	1,780	1,425	10,256	5,695	4,561	3.20
AUGUST	3,556	204	77	542	408	1,504	821	7,905	5,115	2,790	3.40
SEPTEMBER	1,196	74	34	179	161	285	463	2,622	1,000	1,622	3.50
Total/Avg.	15,084	784	299	1,781	1,772	6,207	4,241	35,389	21,052	14,337	3.38

CAMPGROUND STATISTICS

CAMPING PARTIES													INDIVIDUAL CAMPER NIGHTS		CAMPING EQUIPMENT USED			
	CAMPING PARTY NIGHTS			NUMBER OF NIGHTS AT PERCENTAGE CAPACITY								AVERAGE DAILY OCCUPANCY						
MONTH	TOTAL	WEEK -DAY	WEEK -END	% 100+	100	90-99	75-89	50-74	25-49	10-24	0-9	WEEKDAY %	WEEKEND %	INDIV. NIGHTS	AVG. PARTY SIZE	TENT %	TTTR %	TRLR %	TKCP %
MAY	365	57	308	3						4	10	6	60	1,240	3.39	10	12	41	37
JUNE	1,206	496	710	6		1	2		9	7	5	26	104	4,105	3.40	10	9	39	43
JULY	2,026	994	1,032	11		1	2	11	6			58	110	6,677	3.29	10	13	47	30
AUGUST	1,634	898	736	4		3	3	6	14	1		48	96	5,548	3.39	10	13	40	37
SEPTEMBER	630	267	363	3			1	1	6	3	1	31	85	2,149	3.41	6	8	52	34
Total/Avg.	5,861	2,712	3,149	27		5	8	18	35	15	16	37	94	19,719	3.36	9	12	43	36

* see glossary for explanation of symbols

CAMPING STATISTICS 1982 PARK : BEAUVAIS LAKE PROVINCIAL PARK

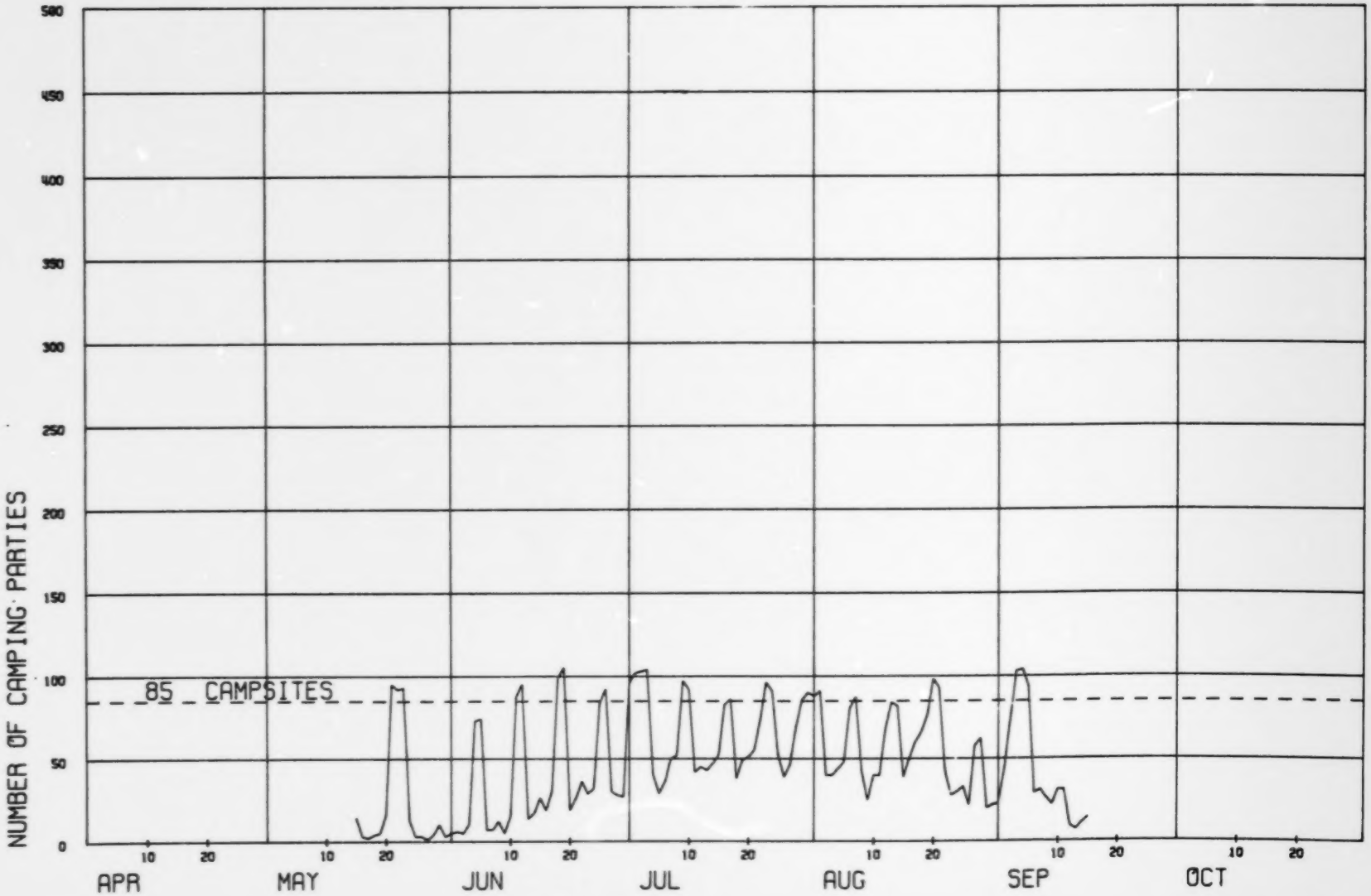

CHAIN LAKES PROVINCIAL PARK
CAPACITY 140 STALLS

PARK ATTENDANCE STATISTICS

NO. OF VEHICLES BY MONTH BY TYPE

MONTH	TOTAL	NON-REC. WEEKDAY	NON-REC. WEEKEND	CAMPING WEEKDAY	CAMPING WEEKEND	DAY USE WEEKDAY	DAY USE WEEKEND
MAY	2,462	38	20	67	210	1,023	1,104
JUNE	5,659	122	40	195	453	3,080	1,769
JULY	5,372	124	56	487	772	2,403	1,530
AUGUST	5,741	163	51	401	533	3,255	1,338
SEPTEMBER	2,163	74	31	79	270	1,054	655
Total/Avg.	21,397	521	198	1,229	2,238	10,815	6,396

DAY USE STATISTICS

NUMBER OF DAY USER DAYS BY MONTH

TOTAL	WEEKDAY	WEEKEND	AVG. DAY USE PARTY SIZE
6,381	3,069	3,312	3.00
14,547	9,240	5,307	3.00
11,799	7,209	4,590	3.00
13,779	9,765	4,014	3.00
5,127	3,162	1,965	3.00
51,633	32,445	19,188	3.00

CAMPGROUND STATISTICS

CAMPING PARTIES

CAMPING PARTY NIGHTS

NUMBER OF NIGHTS AT PERCENTAGE CAPACITY

AVERAGE DAILY OCCUPANCY

INDIVIDUAL CAMPER NIGHTS

CAMPING EQUIPMENT USED

MONTH	TOTAL	WEEK-DAY	WEEK-END	% 100+	100	90-99	75-89	50-74	25-49	10-24	0-9	WEEKDAY %	WEEKEND %	INDIV. NIGHTS	AVG. PARTY SIZE	TENT %	TTTR %	TRLR %	TKCP %
MAY	603	92	511		2	1			2	3	9	5	60	1,817	3.01	15	8	32	45
JUNE	1,050	344	706			2	1	2	3	9	13	11	63	3,150	3.00	17	11	29	43
JULY	2,044	741	1,303	2		3	4	2	12	8		26	84	6,132	3.00	14	11	30	45
AUGUST	1,539	646	893	1		1	2	3	9	13	2	20	70	4,617	3.00	18	10	26	46
SEPTEMBER	598	138	460			2	1		1	7	4	9	65	1,794	3.00	14	9	28	49
Total/Avg.	5,834	1,961	3,873	3	2	9	8	7	27	40	28	16	70	17,510	3.00	16	10	29	45

* see glossary for explanation of symbols

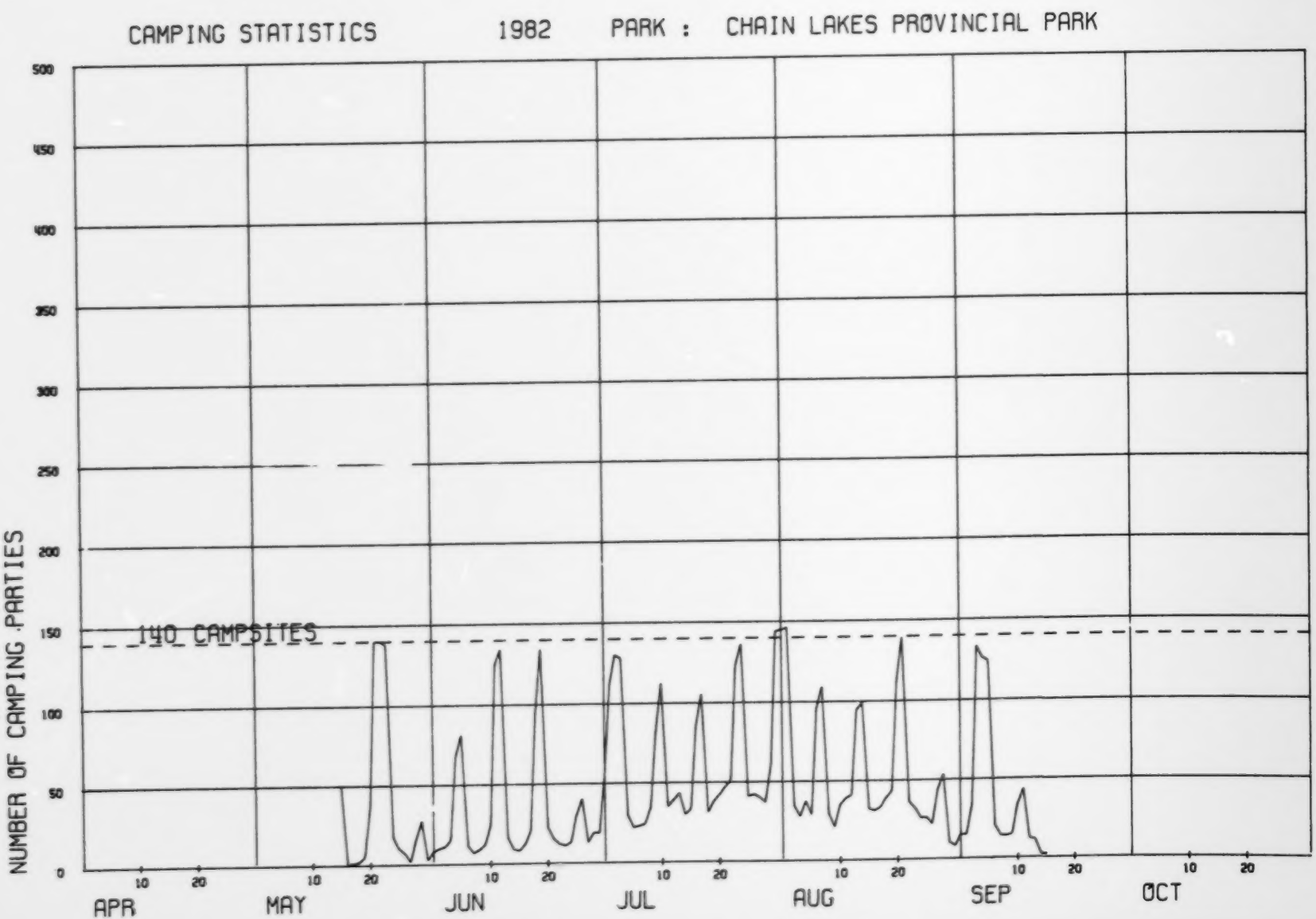
CAMPING STATISTICS 1982 PARK : CHAIN LAKES PROVINCIAL PARK
NUMBER OF CAMPING PARTIES
500
450
400
350
300
250
200
150
100
50
0
140 CAMPSITES
10
20
APR
MAY
JUN
JUL
AUG
SEP
OCT

CYPRESS HILLS PROVINCIAL PARK
CAPACITY 429 STALLS

PARK ATTENDANCE STATISTICS

NO. OF VEHICLES BY MONTH BY TYPE

MONTH	TOTAL	NON-REC. WEEKDAY	NON-REC. WEEKEND	CAMPING WEEKDAY	CAMPING WEEKEND	DAY USE WEEKDAY	DAY USE WEEKEND
MAY	2,980	740	210	215	1,232	359	224
JUNE	14,462	184	46	2,054	1,614	7,390	3,174
JULY	26,559	185	58	5,880	4,907	9,349	6,180
AUGUST	22,259	617	125	5,664	3,271	8,306	4,276
SEPTEMBER	5,487	162	169	547	1,125	1,491	1,993
Total/Avg.	71,747	1,888	608	14,360	12,149	26,895	15,847

DAY USE STATISTICS

NUMBER OF DAY USER DAYS BY MONTH

MONTH	TOTAL	WEEKDAY	WEEKEND	AVG. DAY USE PARTY SIZE
MAY	1,395	867	528	2.39
JUNE	29,965	20,950	9,015	2.83
JULY	36,609	22,020	14,589	2.35
AUGUST	35,918	23,697	12,221	2.85
SEPTEMBER	7,747	3,212	4,535	2.22
Total/Avg.	111,634	70,746	40,888	2.61

CAMPGROUND STATISTICS

CAMPING PARTIES

CAMPING PARTY NIGHTS

NUMBER OF NIGHTS AT PERCENTAGE CAPACITY

AVERAGE DAILY OCCUPANCY

MONTH	TOTAL	WEEK -DAY	WEEK -END	% 100+	100	90-99	75-89	50-74	25-49	10-24	0-9	WEEKDAY %	WEEKEND %
MAY	1,438	213	1,225	1		1		1	1	1	12	4	47
JUNE	3,722	2,054	1,668	1			2	3	7	10	7	21	48
JULY	10,753	5,874	4,879	8		3	6	12	2			68	103
AUGUST	8,941	5,670	3,271	2	1	3	7	9	6	3		60	84
SEPTEMBER	1,672	547	1,125				2	1	2	6		21	52
Total/Avg.	26,526	14,358	12,168	12	1	7	17	26	18	20	19	41	72

INDIVIDUAL CAMPER NIGHTS

CAMPING EQUIPMENT USED

MONTH	INDIV. NIGHTS	AVG. PARTY SIZE	TENT %	TTTR %	TRLR %	TKCP %
MAY	4,236	2.94	28	9	32	31
JUNE	10,966	2.94	18	12	38	32
JULY	35,210	3.27	16	15	38	30
AUGUST	28,724	3.21	16	16	39	30
SEPTEMBER	4,716	2.82	13	11	41	34
Total/Avg.	83,852	3.16	17	14	38	31

* see glossary for explanation of symbols

CAMPING STATISTICS 1982 PARK : CYPRESS HILLS PROVINCIAL PARK

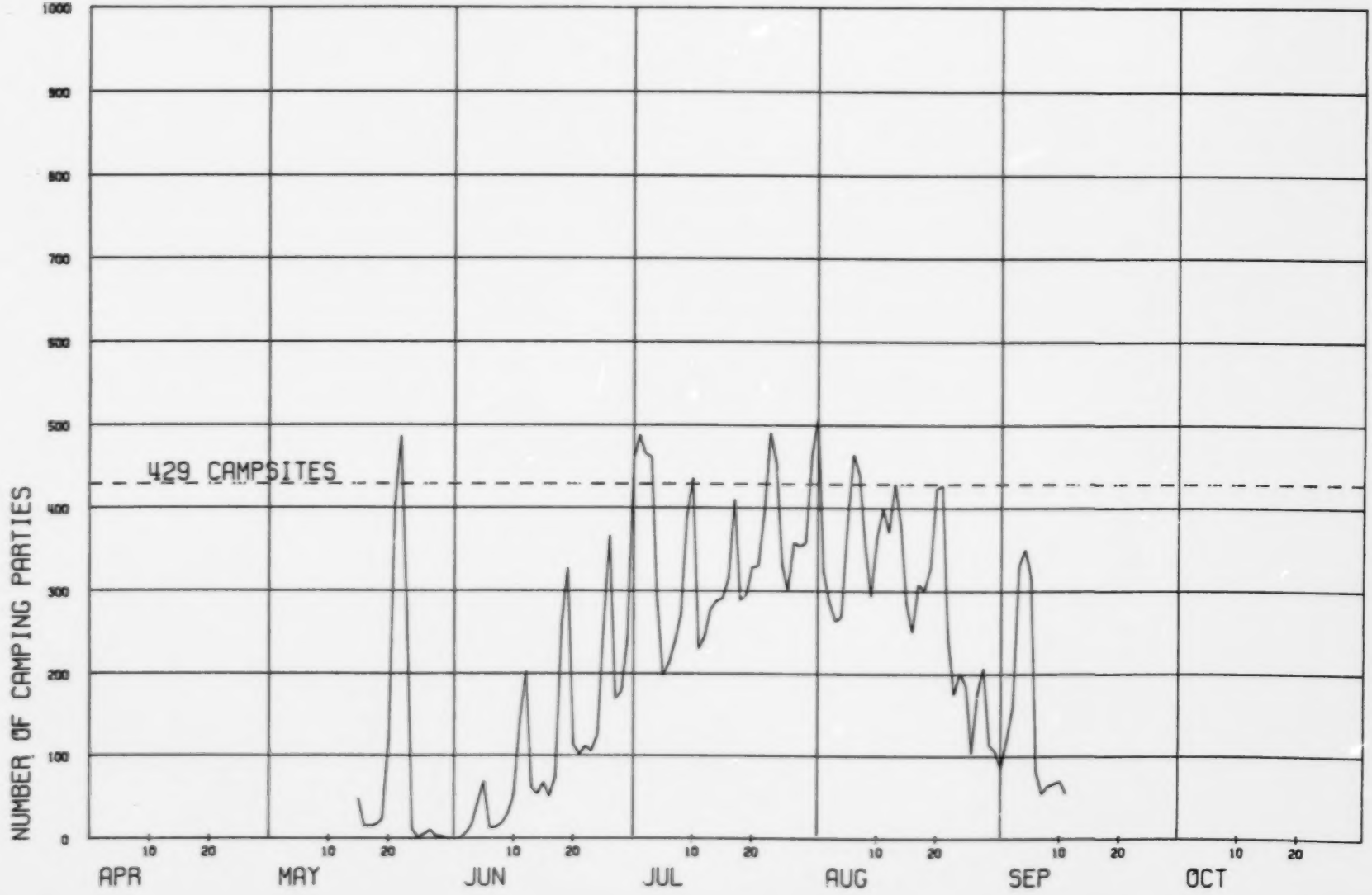

SOUTHERN REGION 1982

ELKWATER (COMBINED) 1
CAPACITY 270 STALLS

PARK ATTENDANCE STATISTICS

NO. OF VEHICLES BY MONTH BY TYPE

MONTH	TOTAL	NON-REC. WEEKDAY	NON-REC. WEEKEND	CAMPING WEEKDAY	CAMPING WEEKEND	DAY USE WEEKDAY	DAY USE WEEKEND
MAY	2,193	707	191	198	835	206	56
JUNE	12,679	X	X	1,610	1,045	7,028	2,996
JULY	22,143	X	X	4,081	3,345	8,878	5,839
AUGUST	17,826	445	76	3,888	2,207	7,430	3,780
SEPTEMBER	4,354	144	151	498	945	1,199	1,417
Total/Avg.	59,195	E 1,296	E 418	10,275	8,377	24,741	14,088

DAY USE STATISTICS

NUMBER OF DAY USER DAYS BY MONTH

MONTH	TOTAL	WEEKDAY	WEEKEND	AVG. DAY USE PARTY SIZE
MAY	656	516	140	2.50
JUNE	28,069	19,679	8,390	2.80
JULY	33,852	20,422	13,430	2.30
AUGUST	31,390	20,805	10,585	2.80
SEPTEMBER	4,969	2,277	2,692	1.89
Total/Avg.	98,936	63,699	35,237	2.54

CAMPGROUND STATISTICS

CAMPING PARTIES

MONTH	CAMPING PARTY NIGHTS TOTAL	WEEK -DAY	WEEK -END	NUMBER OF NIGHTS AT PERCENTAGE CAPACITY % 100+	100	90-99	75-89	50-74	25-49	10-24	0-9	AVERAGE DAILY OCCUPANCY WEEKDAY %	WEEKEND %
MAY	1,036	198	838	1		1		1	1	1	9	8	62
JUNE	2,709	1,610	1,099	1			1	6	8	8	5	28	50
JULY	7,422	4,097	3,325	9	1	4	6	11				75	111
AUGUST	6,089	3,882	2,207	4		4	5	12	6			65	90
SEPTEMBER	1,443	498	945	2		1		1	2	5		30	70
Total/Avg.	18,699	10,285	8,414	17	1	10	12	31	17	14	14	48	82

MONTH	INDIVIDUAL CAMPER NIGHTS INDIV. NIGHTS	AVG. PARTY SIZE	CAMPING EQUIPMENT USED TENT %	TTTR %	TRLR %	TKCP %
MAY	3,164	3.05	27	8	35	30
JUNE	7,935	2.92	15	11	43	31
JULY	24,382	3.28	16	16	39	29
AUGUST	19,431	3.19	16	18	39	28
SEPTEMBER	4,012	2.78	13	11	43	33
Total/Avg.	58,924	3.15	16	15	39	29

* see glossary for explanation of symbols

CAMPING STATISTICS 1982 PARK : ELKWATER (COMBINED)

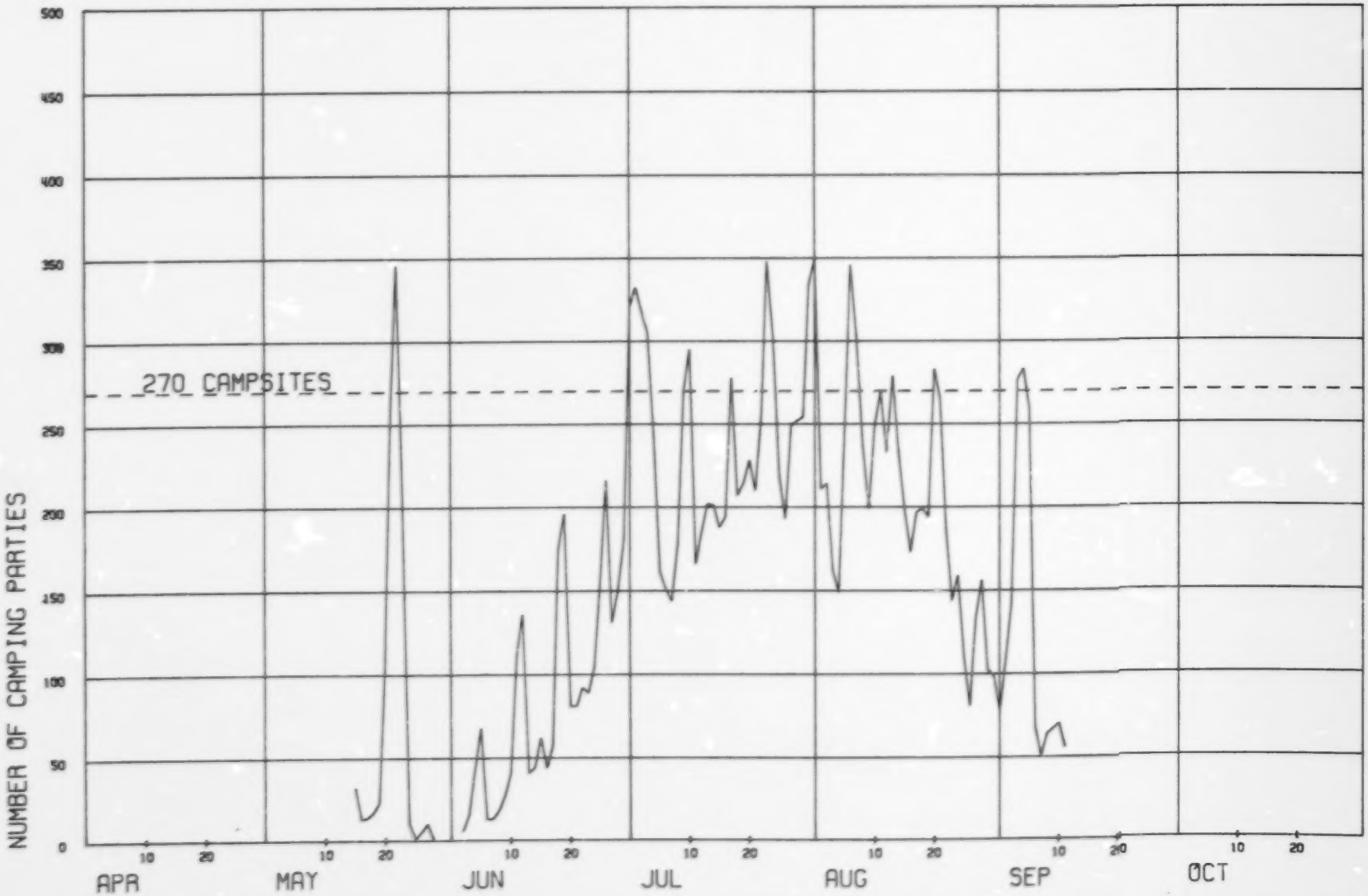

REESOR (COMBINED) 2 142
CAPACITY 59 STALLS

PARK ATTENDANCE STATISTICS

DAY USE STATISTICS

NO. OF VEHICLES BY MONTH BY TYPE								NUMBER OF DAY USER DAYS BY MONTH			
MONTH	TOTAL	NON-REC. WEEKDAY	NON-REC. WEEKEND	CAMPING WEEKDAY	CAMPING WEEKEND	DAY USE WEEKDAY	DAY USE WEEKEND	TOTAL	WEEKDAY	WEEKEND	AVG. DAY USE PARTY SIZE
MAY	581	33	19	8	200	153	168	739	351	388	2.30
JUNE	1,041	184	46	92	179	362	178	1,896	1,271	625	3.51
JULY	1,843	185	58	336	452	471	341	2,757	1,598	1,159	3.39
AUGUST	2,547	172	49	549	405	876	496	4,528	2,892	1,636	3.30
SEPTEMBER	1,133	18	18	49	180	292	576	2,778	935	1,843	3.20
Total/Avg.	7,145	592	190	1,034	1,416	2,154	1,759	12,698	7,047	5,651	3.24

CAMPGROUND STATISTICS

CAMPING PARTIES													INDIVIDUAL CAMPER NIGHTS		CAMPING EQUIPMENT USED			
CAMPING PARTY NIGHTS				NUMBER OF NIGHTS AT PERCENTAGE CAPACITY								AVERAGE DAILY OCCUPANCY						
MONTH	TOTAL	WEEK -DAY	WEEK -END	% 100+	100	90-99	75-89	50-74	25-49	10-24	0-9	WEEKDAY %	WEEKEND %	INDIV. NIGHTS	AVG. PARTY SIZE	TENT %	TTTR %	TRLR %	TKCP %
MAY	206	6	200	1		1	1			1	13	0	56	669	3.24	24	14	22	40
JUNE	271	92	179			1		2	3	5	19	7	37	729	2.69	34	20	18	29
JULY	797	344	453	2		1	2	6	12	8		29	69	2,641	3.31	27	15	27	30
AUGUST	954	549	405	2		1	3	10	9	6		42	76	3,015	3.16	25	14	28	33
SEPTEMBER	229	49	180	1	1	1			1	2	1	20	101	704	3.07	17	11	33	39
Total/Avg.	2,457	1,040	1,417	6	1	5	6	18	25	22	33	22	64	7,758	3.15	26	15	27	33

* see glossary for explanation of symbols

CAMPING STATISTICS 1982 PARK : REESOR LAKE (COMBINED)

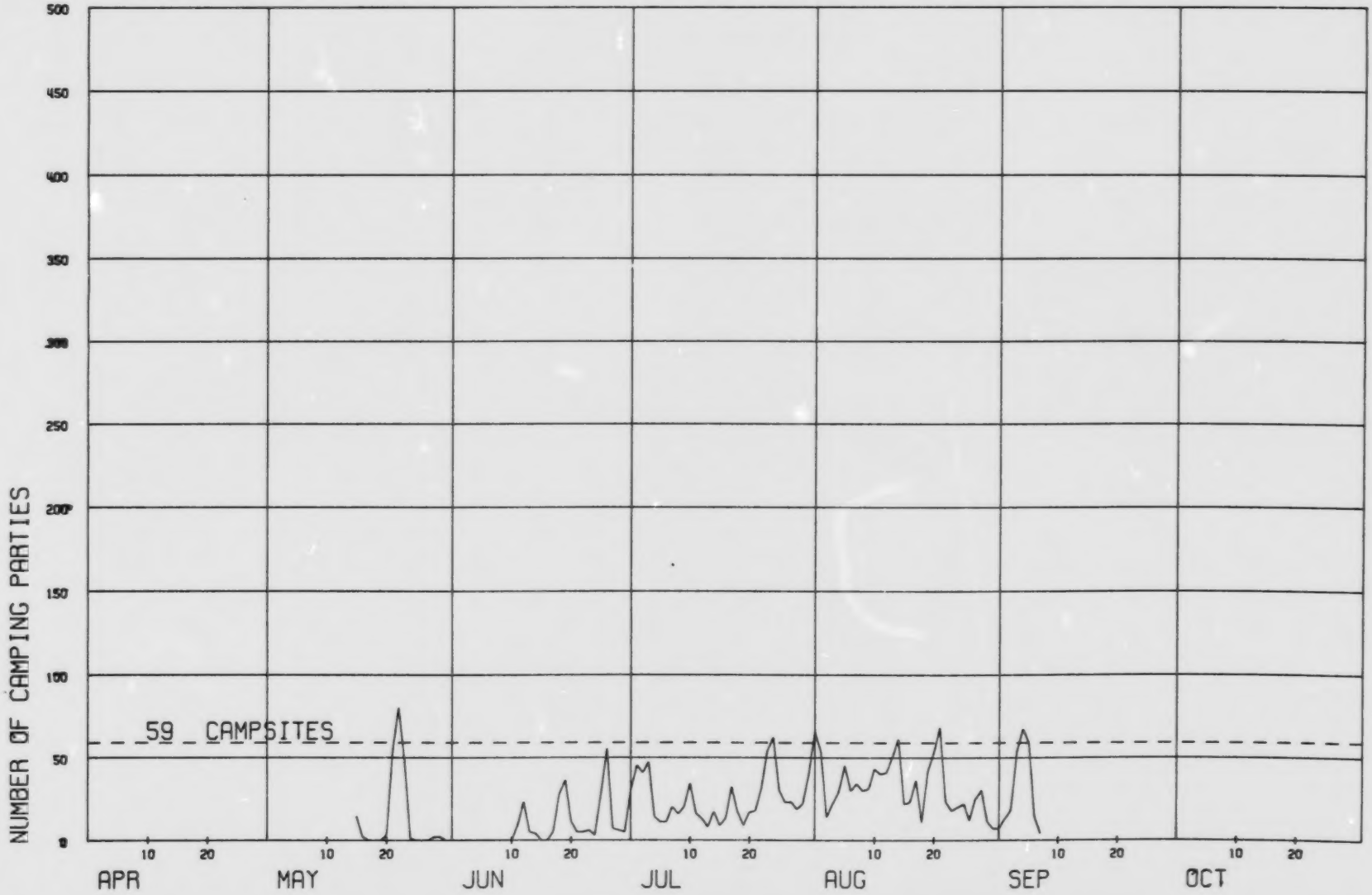

SOUTHERN REGION 1982

FIREROCK CAMPGROUND 3

CAPACITY 100 STALLS

PARK ATTENDANCE STATISTICS

NO. OF VEHICLES BY MONTH BY TYPE							
MONTH	TOTAL	NON-REC. WEEKDAY	NON-REC. WEEKEND	CAMPING WEEKDAY	CAMPING WEEKEND	DAY USE WEEKDAY	DAY USE WEEKEND
MAY	206	X	X	9	197		
JUNE	742	X	X	352	390		
JULY	2,573	X	X	1,463	1,110		
AUGUST	1,886	X	X	1,227	659		
Total/Avg.	5,407	X	X	3,051	2,356		

DAY USE STATISTICS

NUMBER OF DAY USER DAYS BY MONTH			
TOTAL	WEEKDAY	WEEKEND	AVG. DAY USE PARTY SIZE

CAMPGROUND STATISTICS

CAMPING PARTIES														INDIVIDUAL		CAMPING			
CAMPING PARTY NIGHTS				NUMBER OF NIGHTS AT PERCENTAGE CAPACITY								AVERAGE DAILY OCCUPANCY		CAMPER NIGHTS		EQUIPMENT USED			
MONTH	TOTAL	WEEK -DAY	WEEK -END	% 100+	100	90-99	75-89	50-74	25-49	10-24	0-9	WEEKDAY %	WEEKEND %	INDIV. NIGHTS	AVG. PARTY SIZE	TENT %	TTTR %	TRLR %	TKCP %
MAY	196	9	187			1		1	1		3	4	46	403	2.05	34	13	27	27
JUNE	742	352	390	1		2	1	2	2	10	4	22	65	2,302	3.10	24	11	27	38
JULY	2,534	1,433	1,101	7	2	3	9	6	4			71	100	8,187	3.23	14	14	40	33
AUGUST	1,898	1,239	659	1	1	6	7	7	1	5		65	73	6,278	3.30	11	12	43	33
Total/Avg.	5,370	3,033	2,337	9	3	12	17	16	8	15	7	53	77	17,170	3.19	15	13	39	33

*see glossary for explanation of symbols

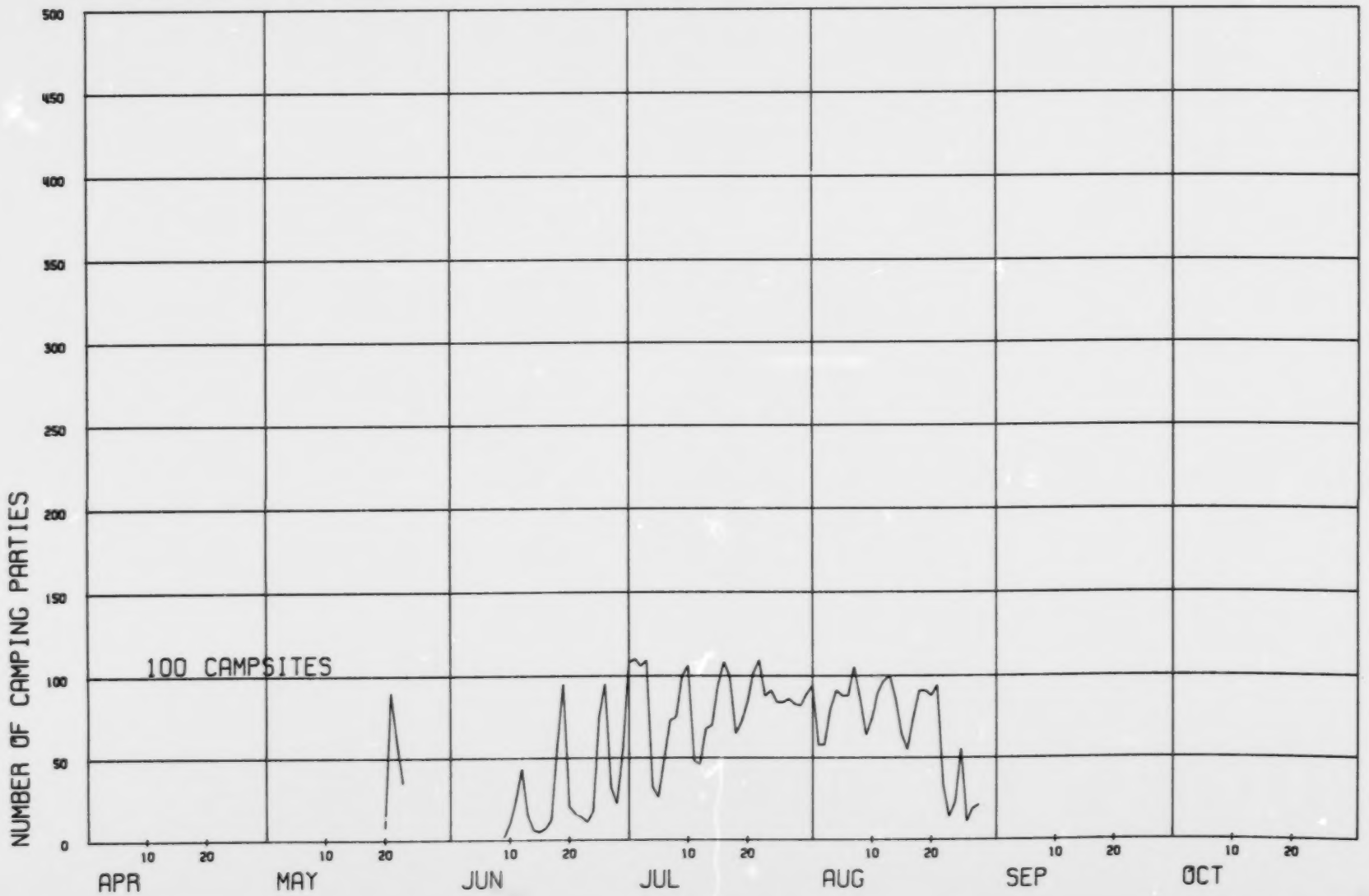
CAMPING STATISTICS 1982 PARK : FIREROCK CAMPGROUND
NUMBER OF CAMPING PARTIES
500
450
400
350
300
250
200
150
100
50
0
100 CAMPSITES
10
20
APR
MAY
JUN
JUL
AUG
SEP
OCT

DINOSAUR PROVINCIAL PARK
CAPACITY 44 STALLS

PARK ATTENDANCE STATISTICS

NO. OF VEHICLES BY MONTH BY TYPE

MONTH	TOTAL	NON-REC. WEEKDAY	NON-REC. WEEKEND	CAMPING WEEKDAY	CAMPING WEEKEND	DAY USE WEEKDAY	DAY USE WEEKEND
MAY	2,143	283	235	43	387	584	611
JUNE	3,927	668	248	477	575	1,361	598
JULY	5,314	536	349	1,038	817	1,522	1,052
AUGUST	6,584	499	229	992	612	2,873	1,379
SEPTEMBER	1,609	128	90	132	243	614	410
Total/Avg.	19,577	2,106	1,151	2,682	2,634	6,954	4,050

DAY USE STATISTICS

NUMBER OF DAY USER DAYS BY MONTH

TOTAL	WEEKDAY	WEEKEND	AVG. DAY USE PARTY SIZE
3,585	1,752	1,833	3.00
4,906	3,408	1,498	2.50
7,722	4,566	3,156	3.00
12,756	8,619	4,137	3.00
3,072	1,842	1,230	3.00
32,041	20,187	11,854	2.91

CAMPGROUND STATISTICS

CAMPING PARTIES

CAMPING PARTY NIGHTS

NUMBER OF NIGHTS AT PERCENTAGE CAPACITY

AVERAGE DAILY OCCUPANCY

INDIVIDUAL CAMPER NIGHTS

CAMPING EQUIPMENT USED

MONTH	TOTAL	WEEK -DAY	WEEK -END	% 100+	100	90-99	75-89	50-74	25-49	10-24	0-9	WEEKDAY %	WEEKEND %	INDIV. NIGHTS	AVG. PARTY SIZE	TENT %	TTTR %	TRLR %	TKCP %
MAY	430	43	387	5				1		4	7	8	146	1,443	3.35	43	11	17	28
JUNE	1,063	488	575	8		2		9	10	1		50	163	3,103	2.91	44	12	13	31
JULY	1,856	1,038	818	28	1		2					117	169	6,053	3.26	34	15	16	35
AUGUST	1,604	992	612	19		2	5	5				102	154	5,028	3.13	37	15	14	34
SEPTEMBER	375	132	243	3		1		1	3	6	1	30	110	1,102	2.93	29	9	20	43
Total/Avg.	5,328	2,693	2,635	63	1	5	7	16	13	11	8	72	153	16,729	3.13	37	13	15	34

* see glossary for explanation of symbols

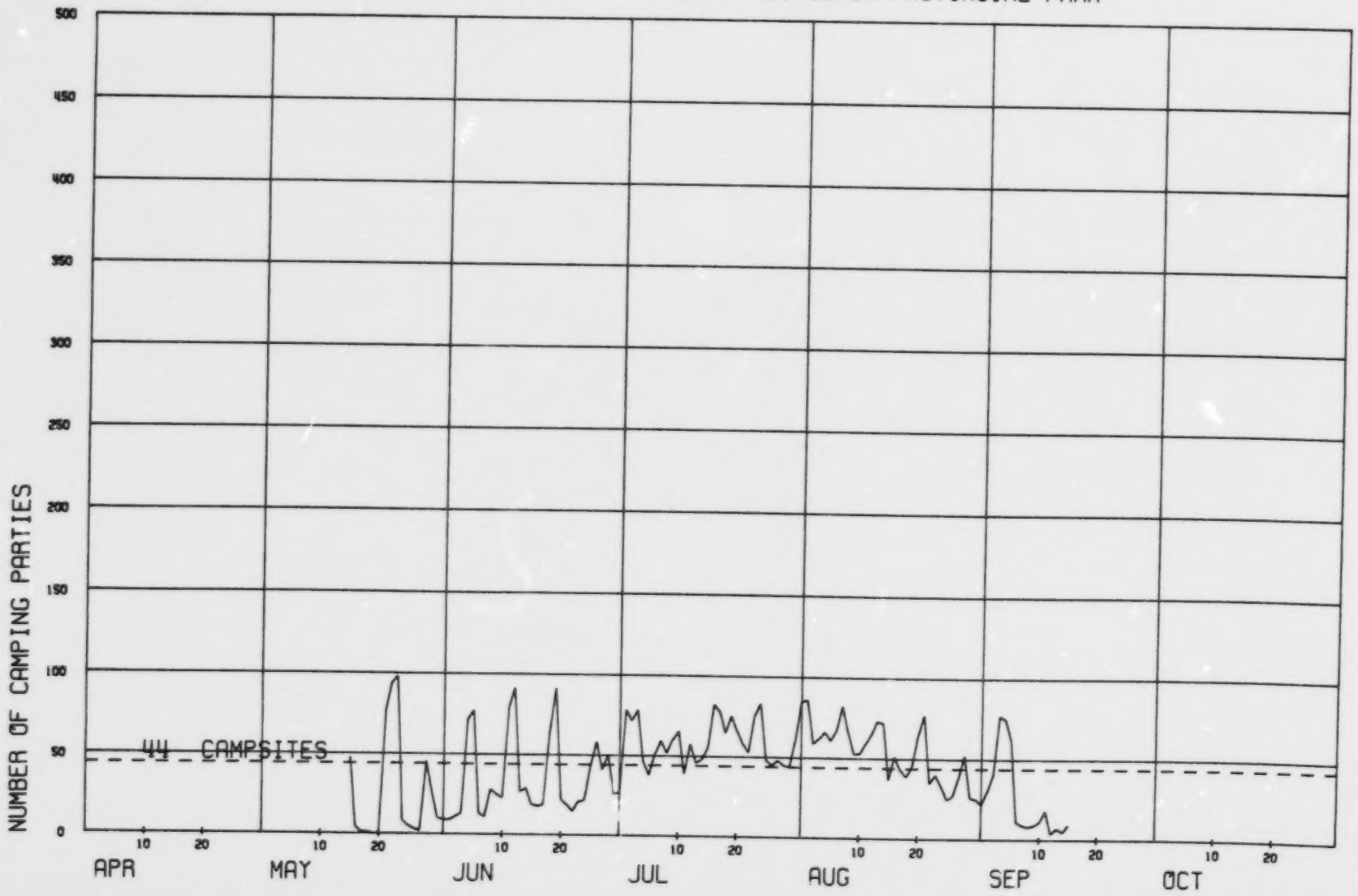
CAMPING STATISTICS 1982 PARK : DINOSAUR PROVINCIAL PARK
NUMBER OF CAMPING PARTIES
500
450
400
350
300
250
200
150
100
50
0
44 CAMPSITES
10
20
APR
MAY
JUN
JUL
AUG
SEP
OCT

KINBROOK ISLAND PROVINCIAL PARK
CAPACITY 223 STALLS

PARK ATTENDANCE STATISTICS

MONTH	TOTAL	NON-REC. WEEKDAY	NON-REC. WEEKEND	CAMPING WEEKDAY	CAMPING WEEKEND	DAY USE WEEKDAY	DAY USE WEEKEND
	NO. OF VEHICLES BY MONTH BY TYPE						
MAY	2,944	208	100	137	512	1,214	773
JUNE	6,117	645	248	501	530	2,527	1,666
JULY	13,857	596	266	1,087	928	6,749	4,231
AUGUST	18,191	535	248	810	656	9,716	6,226
SEPTEMBER	7,646	200	126	107	259	3,497	3,457
Total/Avg.	48,755	2,184	988	2,642	2,885	23,703	16,353

DAY USE STATISTICS

MONTH	TOTAL	WEEKDAY	WEEKEND	AVG. DAY USE PARTY SIZE
	NUMBER OF DAY USER DAYS BY MONTH			
MAY	5,961	3,642	2,319	3.00
JUNE	12,579	7,581	4,998	3.00
JULY	32,940	20,247	12,693	3.00
AUGUST	47,826	29,148	18,678	3.00
SEPTEMBER	20,862	10,491	10,371	3.00
Total/Avg.	120,168	71,109	49,059	3.00

CAMPGROUND STATISTICS

MONTH	CAMPING PARTY NIGHTS TOTAL	WEEK-DAY	WEEK-END	CAMPING PARTIES: NUMBER OF NIGHTS AT PERCENTAGE CAPACITY % 100+	100	90-99	75-89	50-74	25-49	10-24	0-9	AVERAGE DAILY OCCUPANCY WEEKDAY %	WEEKEND %	INDIVIDUAL CAMPER NIGHTS INDIV. NIGHTS	AVG. PARTY SIZE	CAMPING EQUIPMENT USED TENT %	TTTR %	TRLR %	TKCP %
MAY	650	138	512					3	1	2	11	5	38	1,950	3.00	18	12	41	28
JUNE	1,381	577	804					4	6	7	13	11	45	3,858	2.79	18	12	32	39
JULY	2,879	1,236	1,643				2	9	10	10		27	66	10,405	3.61	17	13	33	36
AUGUST	2,021	911	1,110				1	5	9	10	6	18	55	6,877	3.40	17	14	36	33
SEPTEMBER	636	165	471					3	1	1	10	7	42	2,062	3.24	16	10	33	41
Total/Avg.	7,567	3,027	4,540				3	24	27	30	40	15	52	25,152	3.32	17	13	34	36

* see glossary for explanation of symbols

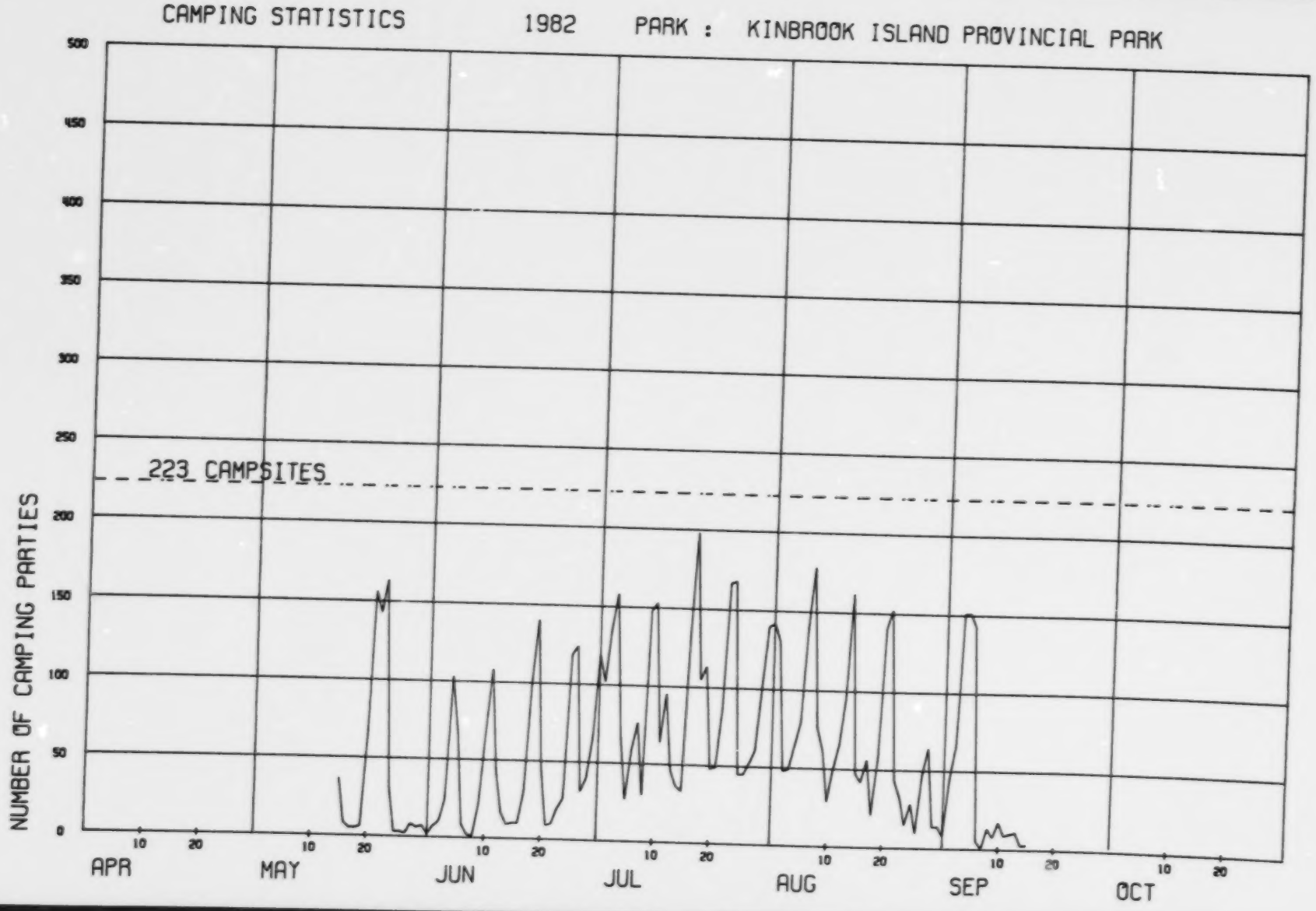
CAMPING STATISTICS 1982 PARK : KINBROOK ISLAND PROVINCIAL PARK
NUMBER OF CAMPING PARTIES
500
450
400
350
300
250
200
150
100
50
0
223 CAMPSITES
10
20
APR
MAY
JUN
JUL
AUG
SEP
OCT

LITTLE BOW PROVINCIAL PARK
CAPACITY 193 STALLS

PARK ATTENDANCE STATISTICS

DAY USE STATISTICS

NO. OF VEHICLES BY MONTH BY TYPE								NUMBER OF DAY USER DAYS BY MONTH			
MONTH	TOTAL	NON-REC. WEEKDAY	NON-REC. WEEKEND	CAMPING WEEKDAY	CAMPING WEEKEND	DAY USE WEEKDAY	DAY USE WEEKEND	TOTAL	WEEKDAY	WEEKEND	AVG. DAY USE PARTY SIZE
MAY	3,053	62	28	154	776	840	1,193	8,132	3,360	4,772	4.00
JUNE	6,021	228	96	649	1,370	2,284	1,394	14,712	9,136	5,576	4.00
JULY	9,440	248	154	1,527	2,027	3,016	2,468	21,936	12,064	9,872	4.00
AUGUST	7,834	190	71	1,784	1,530	2,622	1,637	17,036	10,488	6,548	4.00
SEPTEMBER	1,909	65	31	131	224	565	893	5,832	2,260	3,572	4.00
Total/Avg.	28,257	793	380	4,245	5,927	9,327	7,585	67,648	37,308	30,340	4.00

CAMPGROUND STATISTICS

CAMPING PARTIES														INDIVIDUAL CAMPER NIGHTS		CAMPING EQUIPMENT USED			
CAMPING PARTY NIGHTS				NUMBER OF NIGHTS AT PERCENTAGE CAPACITY								AVERAGE DAILY OCCUPANCY							
MONTH	TOTAL	WEEK -DAY	WEEK -END	% 100+	100	90-99	75-89	50-74	25-49	10-24	0-9	WEEKDAY %	WEEKEND %	INDIV. NIGHTS	AVG. PARTY SIZE	TENT %	TTTR %	TRLR %	TKCP %
MAY	930	154	776	2	1			2	1	1	18	7	67	2,946	3.16	13	11	28	48
JUNE	2,014	644	1,370		1	4	3	1	1	9	11	15	88	6,334	3.14	16	11	28	45
JULY	3,554	1,527	2,027	3		6	2	3	15	2		39	95	12,702	3.57	17	15	28	41
AUGUST	3,314	1,784	1,530	2	1	4	2	5	14	3		42	88	11,538	3.48	17	12	33	37
SEPTEMBER	1,133	356	777	3		1		1	1	1	8	18	80	3,863	3.40	18	9	25	48
Total/Avg.	10,945	4,465	6,480	10	3	15	7	12	32	16	29	27	86	37,383	3.41	17	12	29	42

* see glossary for explanation of symbols

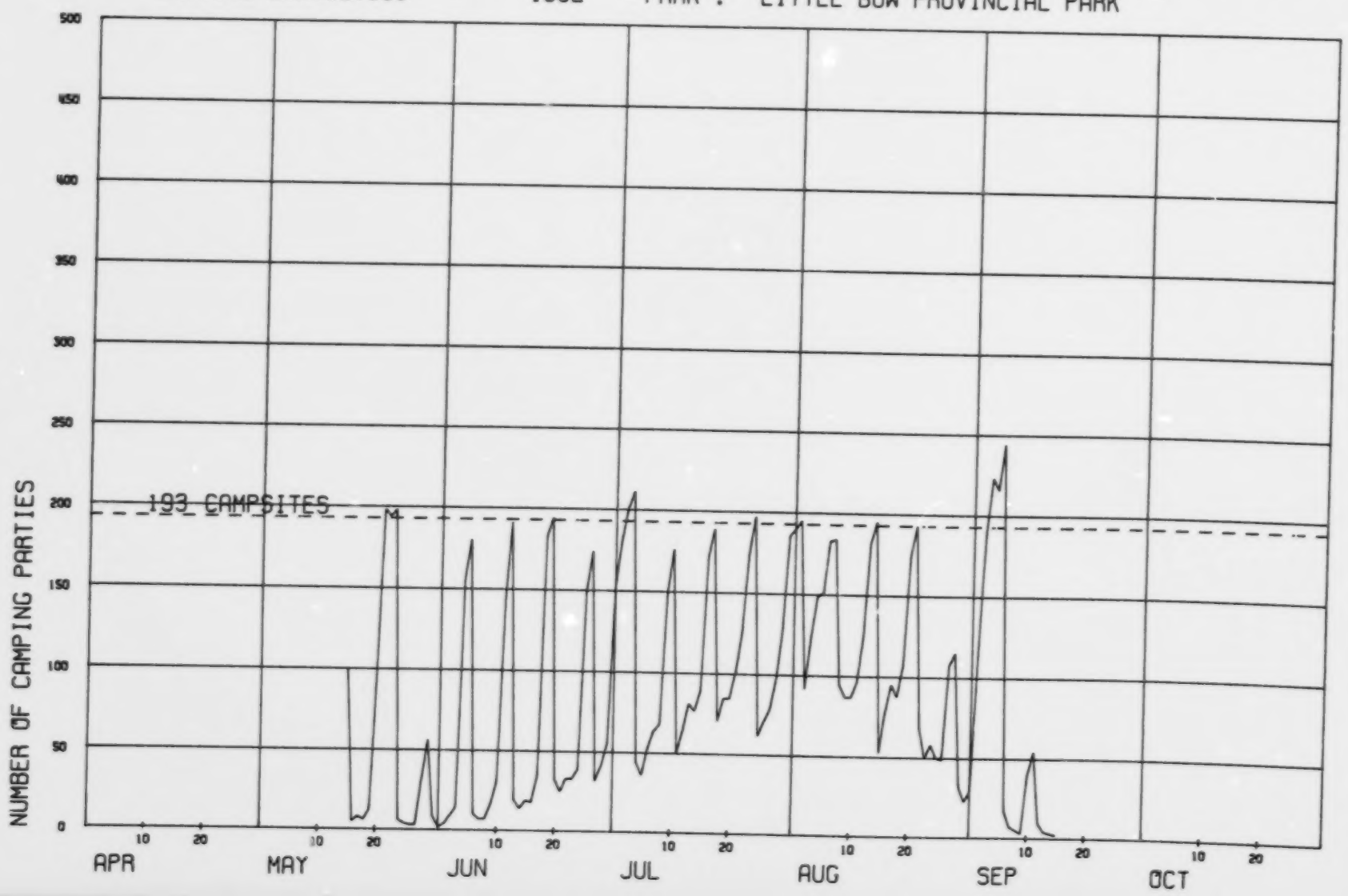
CAMPING STATISTICS 1982 PARK : LITTLE BOW PROVINCIAL PARK
NUMBER OF CAMPING PARTIES
193 CAMPSITES
0
50
100
150
200
250
300
350
400
450
500
10
20
APR
MAY
JUN
JUL
AUG
SEP
OCT

PARK LAKE PROVINCIAL PARK
CAPACITY 53 STALLS

PARK ATTENDANCE STATISTICS

NO. OF VEHICLES BY MONTH BY TYPE

MONTH	TOTAL	NON-REC. WEEKDAY	NON-REC. WEEKEND	CAMPING WEEKDAY	CAMPING WEEKEND	DAY USE WEEKDAY	DAY USE WEEKEND
MAY	5,991	195	140	58	148	3,390	2,060
JUNE	18,325	370	160	309	338	12,718	4,430
JULY	21,688	330	195	661	566	12,610	7,326
AUGUST	14,137	360	180	484	311	7,730	5,072
SEPTEMBER	2,815	185	80	83	121	1,363	983
Total/Avg.	62,956	1,440	755	1,595	1,484	37,811	19,871

DAY USE STATISTICS

NUMBER OF DAY USER DAYS BY MONTH

TOTAL	WEEKDAY	WEEKEND	AVG. DAY USE PARTY SIZE
16,350	10,170	6,180	3.00
51,444	38,154	13,290	3.00
59,808	37,830	21,978	3.00
38,406	23,190	15,216	3.00
7,038	4,089	2,949	3.00
173,046	113,433	59,613	3.00

CAMPGROUND STATISTICS

CAMPING PARTIES

CAMPING PARTY NIGHTS

NUMBER OF NIGHTS AT PERCENTAGE CAPACITY

AVERAGE DAILY OCCUPANCY

INDIVIDUAL CAMPER NIGHTS

CAMPING EQUIPMENT USED

MONTH	TOTAL	WEEK-DAY	WEEK-END	% 100+	100	90-99	75-89	50-74	25-49	10-24	0-9	WEEKDAY %	WEEKEND %	INDIV. NIGHTS	AVG. PARTY SIZE	TENT %	TTTR %	TRLR %	TKCP %
MAY	206	58	148				1	2	1	5	8	9	46	720	3.49	25	3	50	23
JUNE	647	309	338	2			4	2	10	9	3	26	79	2,260	3.49	18	11	40	31
JULY	1,227	661	566	3	1	2	11	10	4			62	97	4,535	3.69	12	19	45	24
AUGUST	795	484	311	1		1	2	13	7	7		41	65	2,919	3.67	19	18	40	24
SEPTEMBER	204	83	121				1	3	1	6	4	15	45	654	3.20	7	11	50	31
Total/Avg.	3,079	1,595	1,484	6	1	3	19	30	23	27	15	35	71	11,088	3.60	16	15	43	26

* see glossary for explanation of symbols

CAMPING STATISTICS 1982 PARK : PARK LAKE PROVINCIAL PARK

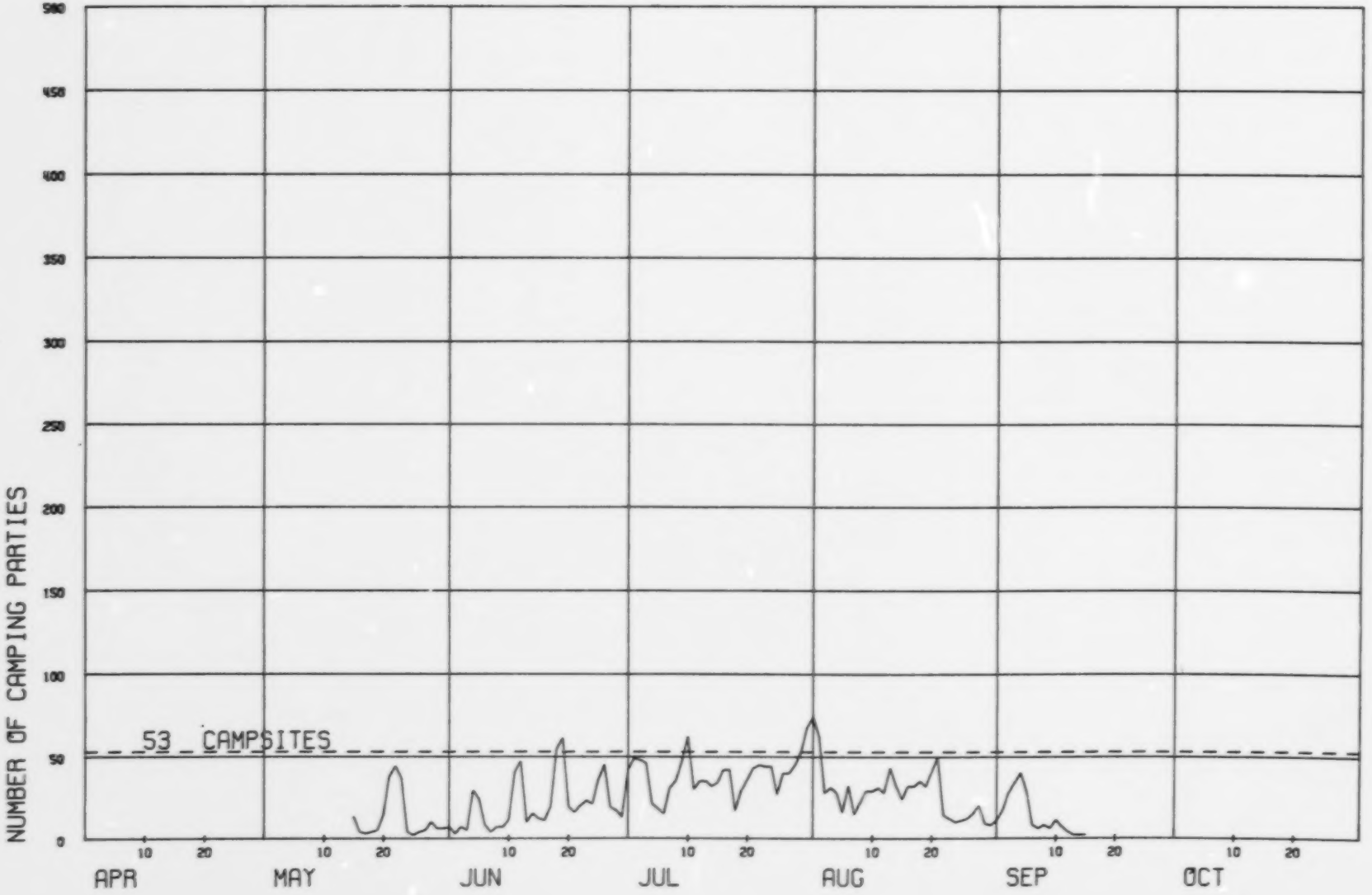

POLICE OUTPOST PROVINCIAL PARK
CAPACITY 46 STALLS

PARK ATTENDANCE STATISTICS

DAY USE STATISTICS

NO. OF VEHICLES BY MONTH BY TYPE								NUMBER OF DAY USER DAYS BY MONTH			
MONTH	TOTAL	NON-REC. WEEKDAY	NON-REC. WEEKEND	CAMPING WEEKDAY	CAMPING WEEKEND	DAY USE WEEKDAY	DAY USE WEEKEND	TOTAL	WEEKDAY	WEEKEND	AVG. DAY USE PARTY SIZE
MAY	3,026	X	X	160	393	1,441	1,032	7,916	4,613	3,303	3.20
JUNE	3,989	X	X	457	436	2,166	930	10,522	7,361	3,161	3.39
JULY	4,259	X	X	523	528	1,977	1,231	8,342	5,143	3,199	2.60
AUGUST	2,942	X	X	339	342	1,631	630	5,203	3,754	1,449	2.30
SEPTEMBER	1,302	116	92	52	97	558	387	3,495	2,064	1,431	3.69
Total/Avg.	15,518	E116	E92	1,531	1,796	7,773	4,210	35,478	22,935	12,543	2.96

CAMPGROUND STATISTICS

CAMPING PARTIES														INDIVIDUAL CAMPER NIGHTS		CAMPING EQUIPMENT USED			
	CAMPING PARTY NIGHTS			NUMBER OF NIGHTS AT PERCENTAGE CAPACITY								AVERAGE DAILY OCCUPANCY							
MONTH	TOTAL	WEEK -DAY	WEEK -END	% 100+	100	90-99	75-89	50-74	25-49	10-24	0-9	WEEKDAY %	WEEKEND %	INDIV. NIGHTS	AVG. PARTY SIZE	TENT %	TTTR %	TRLR %	TKCP %
MAY	553	160	393	5					6	6		31	142	1,694	3.06	12	3	43	42
JUNE	883	447	436	6		4	1	5	11	2	1	44	118	2,401	2.71	10	7	31	52
JULY	1,051	523	528	6	1	1	6	9	8			56	104	2,971	2.82	12	7	30	51
AUGUST	681	339	342	1	1	3	2	5	14	4	1	33	82	1,890	2.77	16	5	38	42
SEPTEMBER	309	103	206	3				1	4	4	3	22	89	898	2.90	11	4	39	47
Total/Avg.	3,477	1,572	1,905	21	2	8	9	20	43	16	5	40	106	9,854	2.83	12	6	35	47

* see glossary for explanation of symbols

CAMPING STATISTICS 1982 PARK : POLICE OUTPOST PROVINCIAL PARK

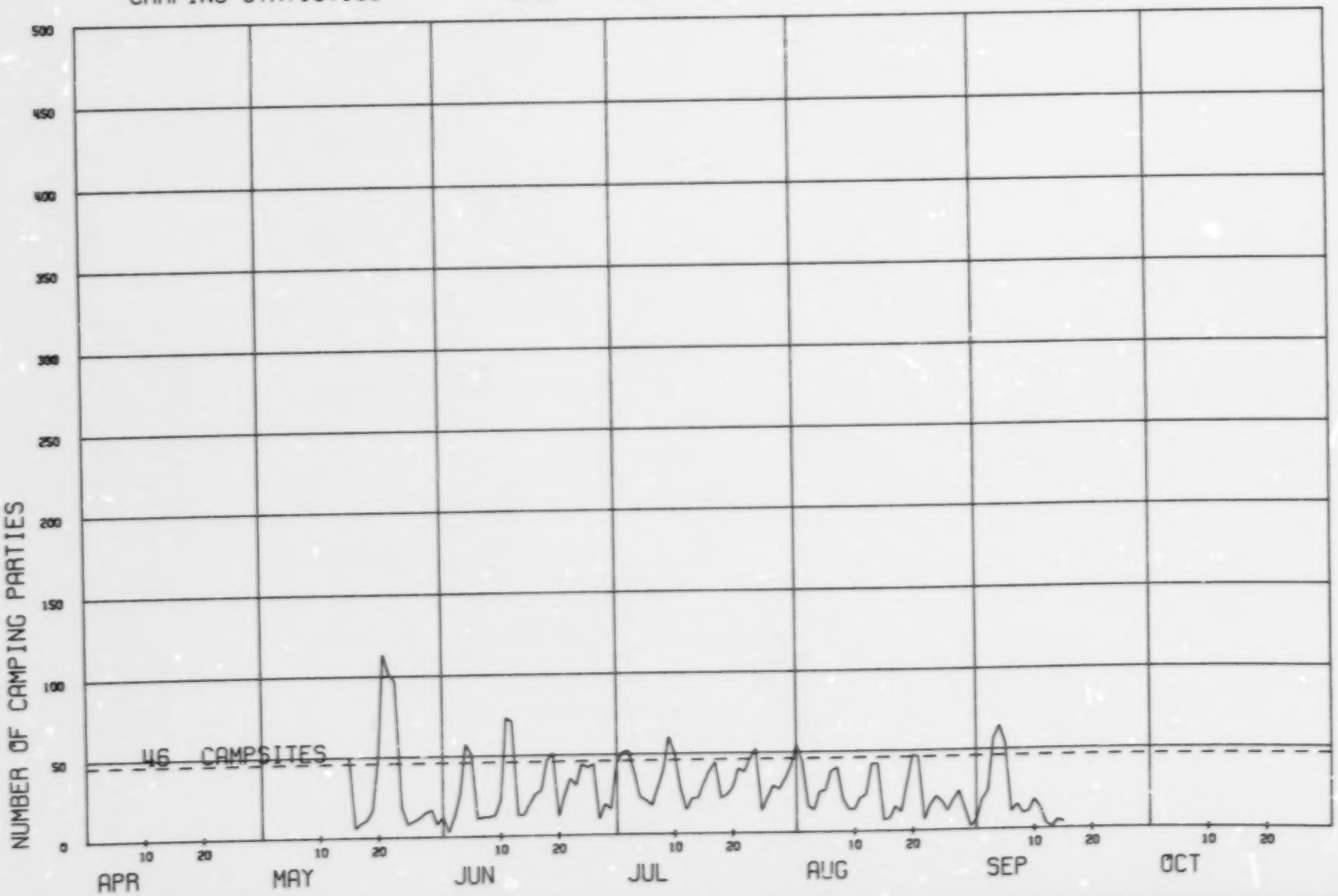

SOUTHERN REGION 1982

TABER PROVINCIAL PARK
CAPACITY 53 STALLS

PARK ATTENDANCE STATISTICS

NO. OF VEHICLES BY MONTH BY TYPE

MONTH	TOTAL	NON-REC. WEEKDAY	NON-REC. WEEKEND	CAMPING WEEKDAY	CAMPING WEEKEND	DAY USE WEEKDAY	DAY USE WEEKEND
MAY	1,531	57	29	137	220	576	512
JUNE	1,531	114	41	224	374	462	316
JULY	3,811	143	66	527	532	1,419	1,124
AUGUST	2,998	156	63	489	395	1,102	793
Total/Avg.	9,871	470	199	1,377	1,521	3,559	2,745

DAY USE STATISTICS

NUMBER OF DAY USER DAYS BY MONTH

TOTAL	WEEKDAY	WEEKEND	AVG. DAY USE PARTY SIZE
3,264	1,728	1,536	3.00
2,334	1,386	948	3.00
7,629	4,257	3,372	3.00
5,685	3,306	2,379	3.00
18,912	10,677	8,235	3.00

CAMPGROUND STATISTICS

CAMPING PARTIES

CAMPING PARTY NIGHTS

MONTH	TOTAL	WEEK-DAY	WEEK-END
MAY	357	137	220
JUNE	598	224	374
JULY	1,071	529	542
AUGUST	884	489	395
Total/Avg.	2,910	1,379	1,531

NUMBER OF NIGHTS AT PERCENTAGE CAPACITY

MONTH	% 100+	100	90-99	75-89	50-74	25-49	10-24	0-9
MAY	2	1		2		1	9	2
JUNE	1	1	2	3	2	2	16	3
JULY	2	3	3	2	10	10	1	
AUGUST			5	2	9	11	4	
Total/Avg.	5	5	10	9	21	24	30	5

AVERAGE DAILY OCCUPANCY

MONTH	WEEKDAY %	WEEKEND %
MAY	23	69
JUNE	19	88
JULY	49	92
AUGUST	41	82
Total/Avg.	34	84

INDIVIDUAL CAMPER NIGHTS

MONTH	INDIV. NIGHTS	AVG. PARTY SIZE
MAY	839	2.35
JUNE	1,646	2.75
JULY	3,230	3.01
AUGUST	2,531	2.86
Total/Avg.	8,246	2.83

CAMPING EQUIPMENT USED

MONTH	TENT %	TTTR %	TRLR %	TKCP %
MAY	7	12	49	32
JUNE	10	10	45	35
JULY	14	13	36	37
AUGUST	10	12	38	41
Total/Avg.	11	12	40	37

*see glossary for explanation of symbols

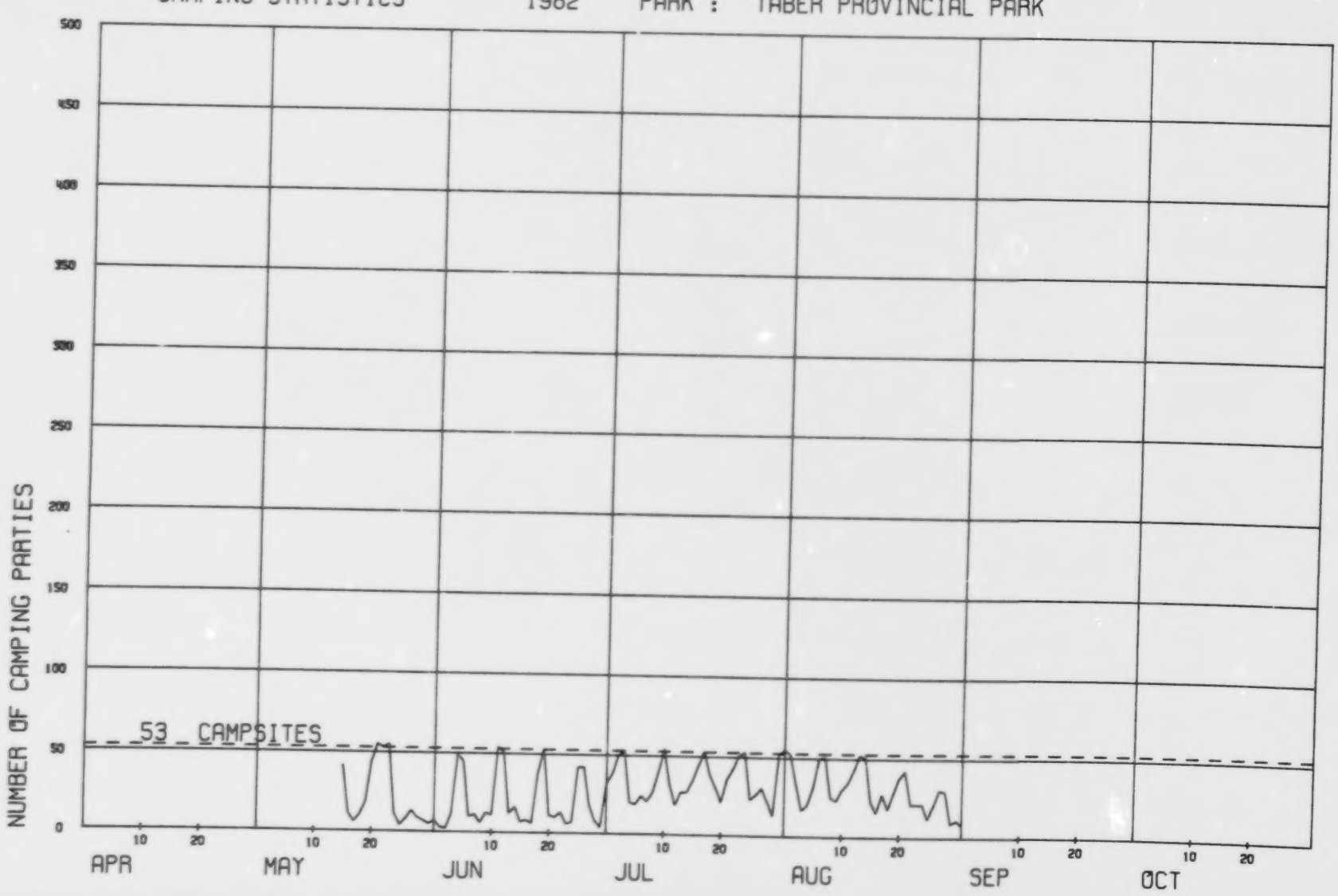
CAMPING STATISTICS 1982 PARK : TABER PROVINCIAL PARK
NUMBER OF CAMPING PARTIES
500
450
400
350
300
250
200
150
100
50
0
53 CAMPSITES
10
20
APR
MAY
JUN
JUL
AUG
SEP
OCT

SOUTHERN REGION 1982

TILLEBROOK PROVINCIAL PARK
CAPACITY 70 STALLS

PARK ATTENDANCE STATISTICS

NO. OF VEHICLES BY MONTH BY TYPE							
MONTH	TOTAL	NON-REC. WEEKDAY	NON-REC. WEEKEND	CAMPING WEEKDAY	CAMPING WEEKEND	DAY USE WEEKDAY	DAY USE WEEKEND
MAY	1,947	228	77	124	248	847	423
JUNE	4,744	478	114	763	374	2,239	776
JULY	8,116	599	202	1,409	802	3,417	1,687
AUGUST	7,136	714	187	1,309	572	3,123	1,231
SEPTEMBER	3,787	200	85	247	193	2,839	1,023
Total/Avg.	25,730	2,219	665	3,852	2,189	11,665	5,140

DAY USE STATISTICS

NUMBER OF DAY USER DAYS BY MONTH			
TOTAL	WEEKDAY	WEEKEND	AVG. DAY USE PARTY SIZE
3,810	2,541	1,269	3.00
9,045	6,717	2,328	3.00
15,312	10,251	5,061	3.00
13,062	9,369	3,693	3.00
6,124	4,078	2,046	2.00
47,353	32,956	14,397	2.81

CAMPGROUND STATISTICS

CAMPING PARTIES														INDIVIDUAL CAMPER NIGHTS		CAMPING EQUIPMENT USED			
CAMPING PARTY NIGHTS				NUMBER OF NIGHTS AT PERCENTAGE CAPACITY								AVERAGE DAILY OCCUPANCY							
MONTH	TOTAL	WEEK -DAY	WEEK -END	% 100+	100	90-99	75-89	50-74	25-49	10-24	0-9	WEEKDAY %	WEEKEND %	INDIV. NIGHTS	AVG. PARTY SIZE	TENT %	TTTR %	TRLR %	TKCP %
MAY	372	124	248	1		2			3	11		16	59	962	2.58	16	7	34	44
JUNE	1,157	773	384	2			1	15	11	1		50	68	2,864	2.47	16	10	24	51
JULY	2,210	1,408	802	21	4	4	2					100	104	6,672	3.01	19	12	28	41
AUGUST	1,879	1,309	570	9	3	3	9	7				85	90	5,165	2.74	18	13	27	42
SEPTEMBER	440	247	193				1	4	6	4		35	55	1,022	2.32	9	5	37	49
Total/Avg.	6,058	3,861	2,197	33	7	9	13	26	20	16		64	80	16,685	2.75	17	11	28	44

* see glossary for explanation of symbols

CAMPING STATISTICS 1982 PARK : TILLEBROOK PROVINCIAL PARK

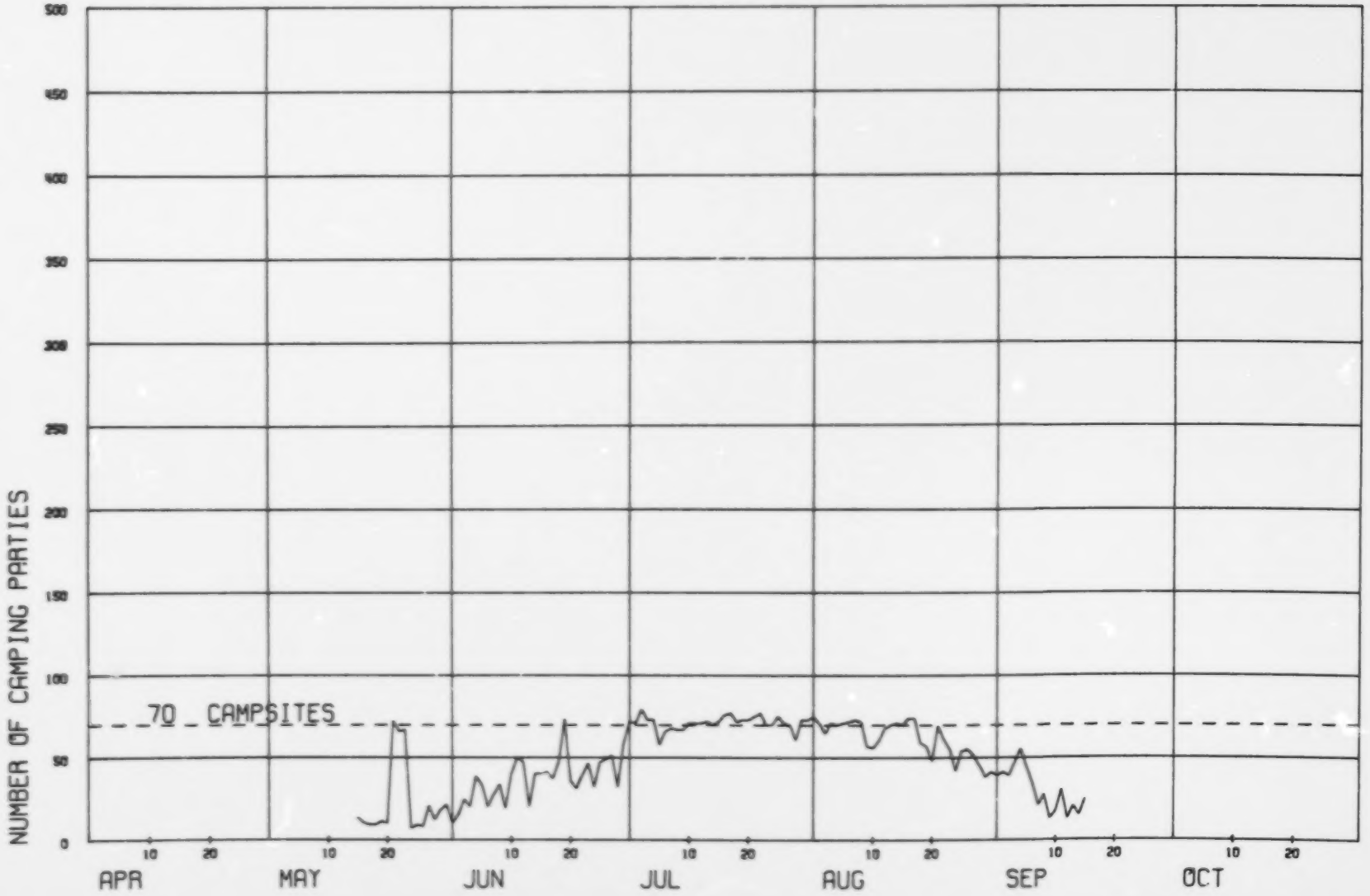

SOUTHERN REGION 1982

WILLOW CREEK PROVINCIAL PARK
CAPACITY 58 STALLS

PARK ATTENDANCE STATISTICS

NO. OF VEHICLES BY MONTH BY TYPE

MONTH	TOTAL	NON-REC. WEEKDAY	NON-REC. WEEKEND	CAMPING WEEKDAY	CAMPING WEEKEND	DAY USE WEEKDAY	DAY USE WEEKEND
MAY	678	19	9	51	434	51	114
JUNE	1,089	41	12	113	509	245	169
JULY	1,254	37	15	191	284	327	400
AUGUST	1,821	39	14	490	430	438	410
SEPTEMBER	547	18	8	57	321	55	88
Total/Avg.	5,389	154	58	902	1,978	1,116	1,181

DAY USE STATISTICS

NUMBER OF DAY USER DAYS BY MONTH

TOTAL	WEEKDAY	WEEKEND	AVG. DAY USE PARTY SIZE
495	153	342	3.00
1,242	735	507	3.00
2,181	981	1,200	3.00
2,544	1,314	1,230	3.00
429	165	264	3.00
6,891	3,348	3,543	3.00

CAMPGROUND STATISTICS

CAMPING PARTIES

CAMPING PARTY NIGHTS

MONTH	TOTAL	WEEK -DAY	WEEK -END
MAY	495	51	444
JUNE	622	113	509
JULY	1,511	571	940
AUGUST	918	488	430
SEPTEMBER	378	57	321
Total/Avg.	3,924	1,280	2,644

NUMBER OF NIGHTS AT PERCENTAGE CAPACITY

% 100+	100	90-99	75-89	50-74	25-49	10-24	0-9
3					2	5	7
5	1			2	3	5	14
11	1	1	1	10	7		
4		1	3	10	9	3	1
3				2	1	2	7
26	2	2	4	24	22	15	29

AVERAGE DAILY OCCUPANCY

WEEKDAY %	WEEKEND %
9	148
18	127
57	178
44	95
11	128
30	135

INDIVIDUAL CAMPER NIGHTS

INDIV. NIGHTS	AVG. PARTY SIZE
1,621	3.27
1,993	3.20
5,272	3.48
3,292	3.58
1,200	3.17
13,378	3.40

CAMPING EQUIPMENT USED

TENT %	TTTR %	TRLR %	TKCP %
17	16	41	25
16	19	31	34
14	14	42	30
18	18	39	25
17	11	38	34
16	16	39	29

* see glossary for explanation of symbols

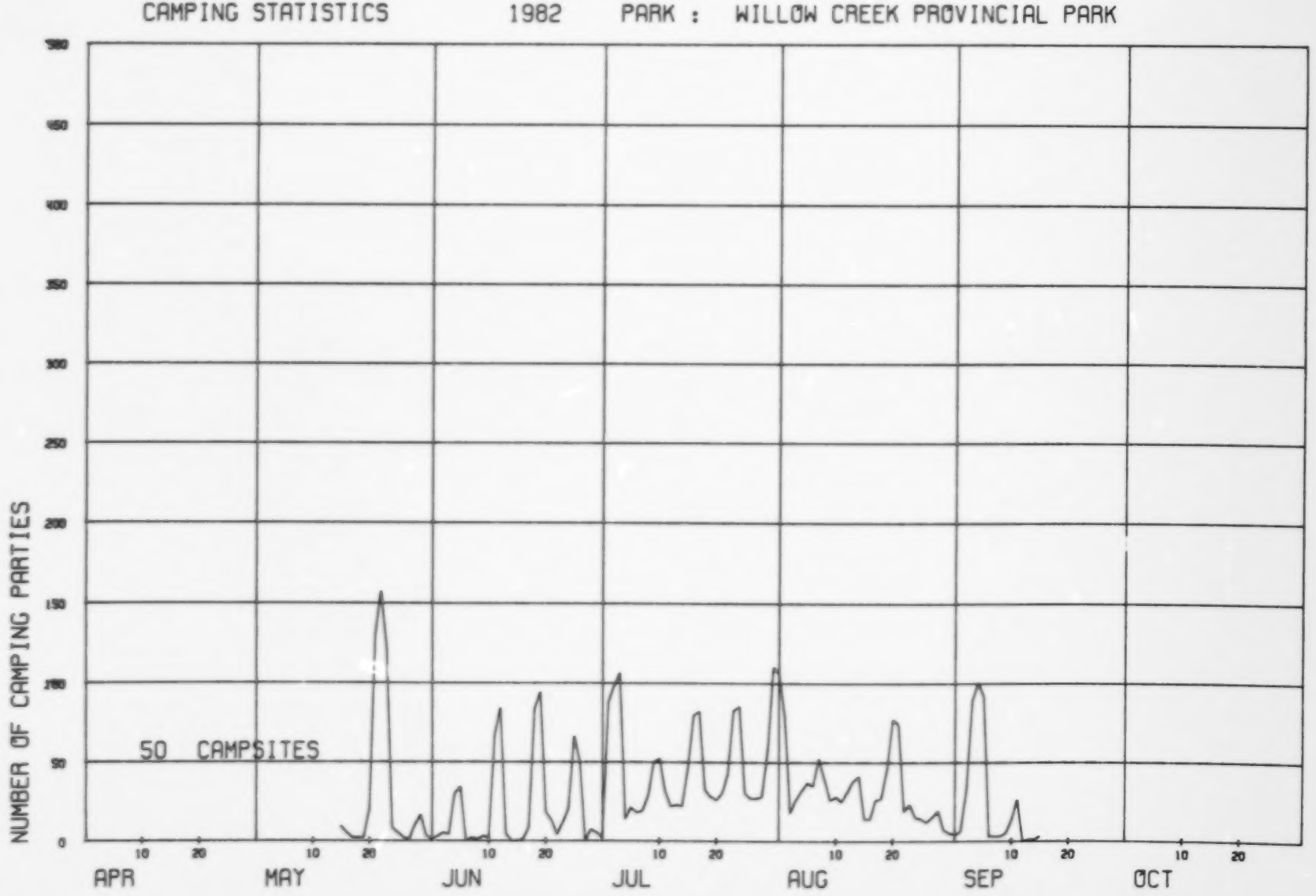
CAMPING STATISTICS 1982 PARK : WILLOW CREEK PROVINCIAL PARK
NUMBER OF CAMPING PARTIES
0
50
100
150
200
250
300
350
400
450
500
50 CAMPSITES
10
20
APR
MAY
JUN
JUL
AUG
SEP
OCT

WOOLFORD PROVINCIAL PARK
CAPACITY 30 STALLS

PARK ATTENDANCE STATISTICS

NO. OF VEHICLES BY MONTH BY TYPE

MONTH	TOTAL	NON-REC. WEEKDAY	NON-REC. WEEKEND	CAMPING WEEKDAY	CAMPING WEEKEND	DAY USE WEEKDAY	DAY USE WEEKEND
MAY	754	27	15	3	85	292	332
JUNE	1,854	23	5	25	103	1,197	501
JULY	2,251	24	7	51	141	1,058	970
AUGUST	2,101	19	6	59	98	1,039	880
SEPTEMBER	456	13	4	4	35	175	225
Total/Avg.	7,416	106	37	142	462	3,761	2,908

DAY USE STATISTICS

NUMBER OF DAY USER DAYS BY MONTH

TOTAL	WEEKDAY	WEEKEND	AVG. DAY USE PARTY SIZE
1,808	846	962	2.89
5,432	3,830	1,602	3.19
8,112	4,232	3,880	4.00
6,526	3,533	2,993	3.40
1,241	544	697	3.10
23,119	12,985	10,134	3.46

CAMPGROUND STATISTICS

CAMPING PARTIES

CAMPING PARTY NIGHTS

NUMBER OF NIGHTS AT PERCENTAGE CAPACITY

AVERAGE DAILY OCCUPANCY

INDIVIDUAL CAMPER NIGHTS

CAMPING EQUIPMENT USED

MONTH	TOTAL	WEEK-DAY	WEEK-END	% 100+	100	90-99	75-89	50-74	25-49	10-24	0-9	WEEKDAY %	WEEKEND %	INDIV. NIGHTS	AVG. PARTY SIZE	TENT %	TTTR %	TRLR %	TKCP %
MAY	124	3	121	3						1	13	0	67	496	3.98	15	23	31	31
JUNE	184	47	137	1		1		2	7	1	18	7	57	657	3.57	23	14	36	26
JULY	258	66	192				3	4	4	13	7	11	58	858	3.32	27	16	25	32
AUGUST	196	74	122	1				3	3	13	11	11	45	742	3.78	39	8	19	34
SEPTEMBER	45	4	41						3		12	1	27	177	3.93	29	22	24	24
Total/Avg.	807	194	613	5		1	3	9	17	28	61	7	52	2,928	3.62	27	15	27	31

* see glossary for explanation of symbols

CAMPING STATISTICS 1982 PARK : WOOLFORD PROVINCIAL PARK

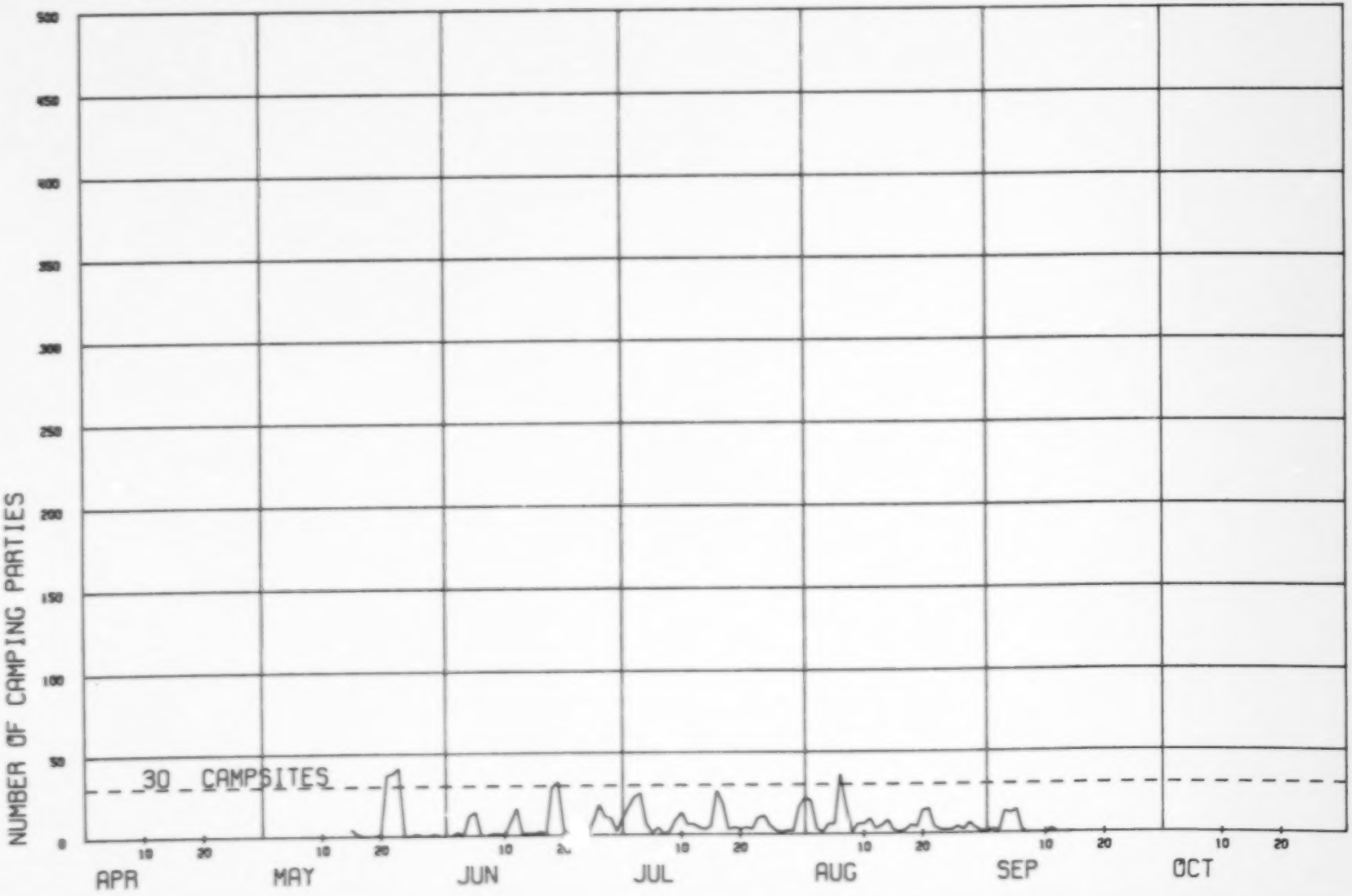

WRITING-ON-STONE PROVINCIAL PARK
CAPACITY 30 STALLS

PARK ATTENDANCE STATISTICS

DAY USE STATISTICS

NO. OF VEHICLES BY MONTH BY TYPE								NUMBER OF DAY USER DAYS BY MONTH			
MONTH	TOTAL	NON-REC. WEEKDAY	NON-REC. WEEKEND	CAMPING WEEKDAY	CAMPING WEEKEND	DAY USE WEEKDAY	DAY USE WEEKEND	TOTAL	WEEKDAY	WEEKEND	AVG. DAY USE PARTY SIZE
MAY	783	67	44	50	128	254	240	2,226	1,145	1,081	4.50
JUNE	1,773	127	48	174	486	838	180	4,072	3,352	720	4.00
JULY	1,937	93	47	398	410	590	407	3,988	2,360	1,628	4.00
AUGUST	1,996	92	26	359	198	822	499	4,492	2,795	1,697	3.40
SEPTEMBER	574	65	18	36	108	145	202	1,217	589	788	3.50
Total/Avg.	7,063	444	183	1,009	1,250	2,649	1,528	15,995	10,161	5,834	3.82

CAMPGROUND STATISTICS

CAMPING PARTIES													INDIVIDUAL CAMPER NIGHTS		CAMPING EQUIPMENT USED			
CAMPING PARTY NIGHTS				NUMBER OF NIGHTS AT PERCENTAGE CAPACITY								AVERAGE DAILY OCCUPANCY						
MONTH	TOTAL	WEEK -DAY	WEEK -END	% 100+	100	90-99	75-89	50-74	25-49	10-24	0-9	WEEKDAY %	WEEKEND %	INDIV. NIGHTS	AVG. PARTY SIZE	TENT %	TTTR %	TRLR %	TKCP %
MAY	396	62	334	3			1	1	1	9	2	18	185	1,383	3.49	26	12	34	29
JUNE	853	288	565	10			3	2	8	7		43	235	2,674	3.13	30	14	23	34
JULY	1,319	546	773	19	1	3	2	4		1	1	91	234	4,132	3.13	32	17	22	29
AUGUST	1,148	642	506	18	1	2	5	2	3			97	187	3,742	3.25	28	12	28	32
SEPTEMBER	310	52	258	3				2	2	6	2	17	172	1,012	3.26	26	15	27	31
Total/Avg.	4,026	1,590	2,436	53	2	5	11	11	14	23	5	62	208	12,943	3.21	29	14	25	31

* see glossary for explanation of symbols

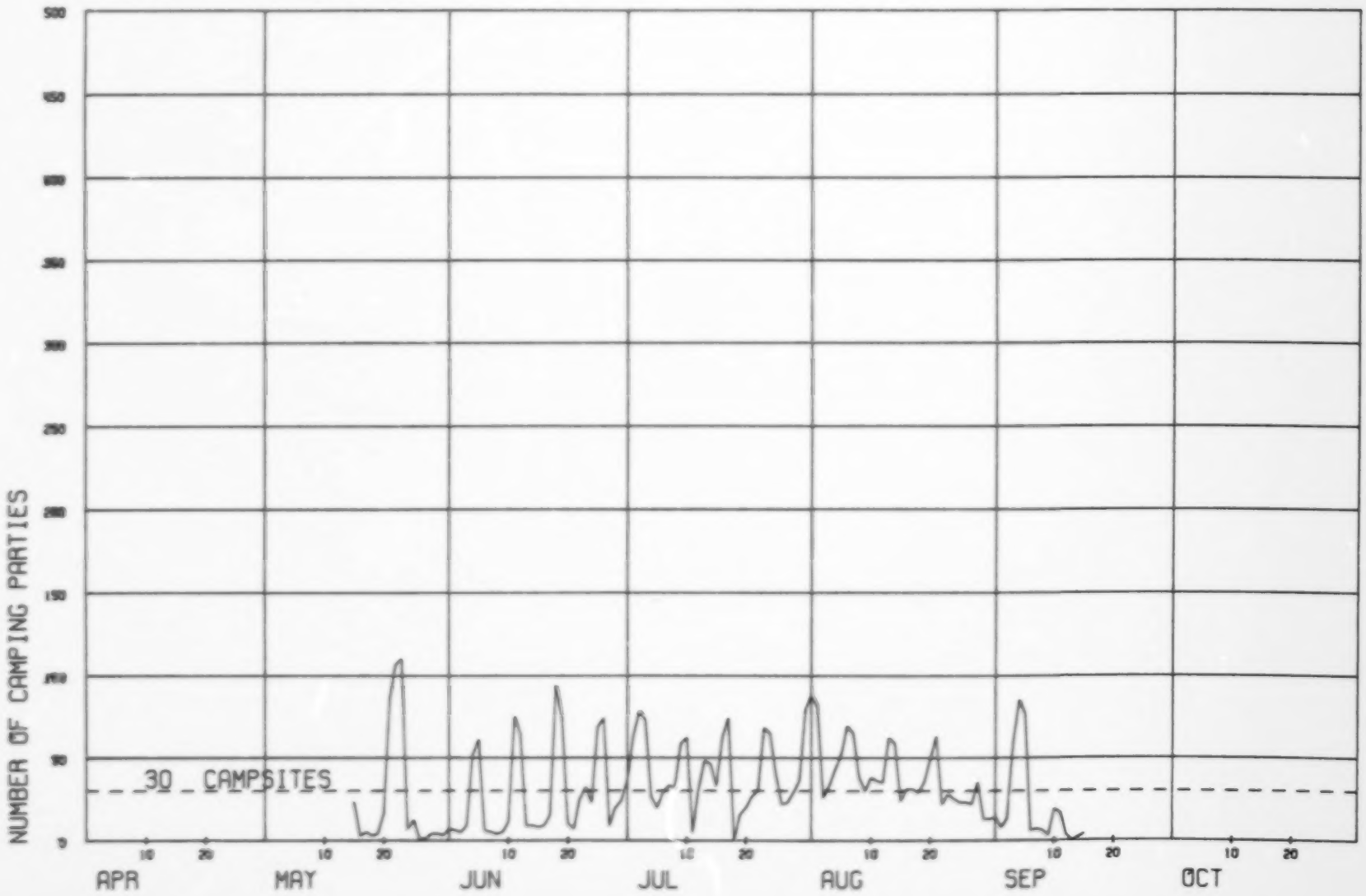
CAMPING STATISTICS 1982 PARK : WRITING-ON-STONE PROVINCIAL PARK
NUMBER OF CAMPING PARTIES
30 CAMPSITES
APR
MAY
JUN
JUL
AUG
SEP
OCT

WYNDHAM-CARSELAND PROVINCIAL PARK
CAPACITY 198 STALLS

PARK ATTENDANCE STATISTICS

DAY USE STATISTICS

NO. OF VEHICLES BY MONTH BY TYPE								NUMBER OF DAY USER DAYS BY MONTH			
MONTH	TOTAL	NON-REC. WEEKDAY	NON-REC. WEEKEND	CAMPING WEEKDAY	CAMPING WEEKEND	DAY USE WEEKDAY	DAY USE WEEKEND	TOTAL	WEEKDAY	WEEKEND	AVG. DAY USE PARTY SIZE
MAY	3,984	118	66	296	853	1,619	1,232	10,604	5,676	4,928	4.00
JUNE	8,467	238	88	692	1,386	3,167	2,896	24,252	12,668	11,584	4.00
JULY	8,826	216	120	788	1,661	2,858	2,383	20,964	11,432	9,532	4.00
AUGUST	7,889	238	98	857	1,258	2,946	1,911	19,428	11,784	7,644	4.00
SEPTEMBER	2,961	118	54	251	537	1,855	954	8,836	4,220	3,816	4.00
Total/Avg.	30,527	928	426	2,884	5,695	11,445	9,376	83,284	45,780	37,504	4.00

CAMPGROUND STATISTICS

CAMPING PARTIES													INDIVIDUAL CAMPER NIGHTS		CAMPING EQUIPMENT USED			
CAMPING PARTY NIGHTS				NUMBER OF NIGHTS AT PERCENTAGE CAPACITY							AVERAGE DAILY OCCUPANCY							
MONTH	TOTAL	WEEK-DAY	WEEK-END	% 100+	100	90-99	75-89	50-74	25-49	10-24	0-9	WEEKDAY %	WEEKEND %	INDIV. NIGHTS	AVG. PARTY SIZE	TENT %	TTTR %	TRLR %	TKCP %
MAY	1,150	297	853			3	1	1	2	3	7	13	71	3,987	3.39	11	8	48	32
JUNE	2,079	693	1,386			3	3	3	2	11	8	15	87	7,865	3.39	14	15	38	33
JULY	2,457	796	1,661				6	6	5	10	4	20	76	8,327	3.38	16	12	42	30
AUGUST	2,115	857	1,258				5	2	6	17	1	19	70	7,192	3.40	14	13	41	32
SEPTEMBER	792	255	537				1	2	4	2	6	12	54	2,681	3.38	11	8	54	28
Total/Avg.	8,593	2,898	5,695			6	16	14	19	43	26	17	73	29,172	3.39	14	12	43	31

* see glossary for explanation of symbols

CAMPING STATISTICS 1982 PARK : WYNDHAM-CARSELAND PROVINCIAL PARK

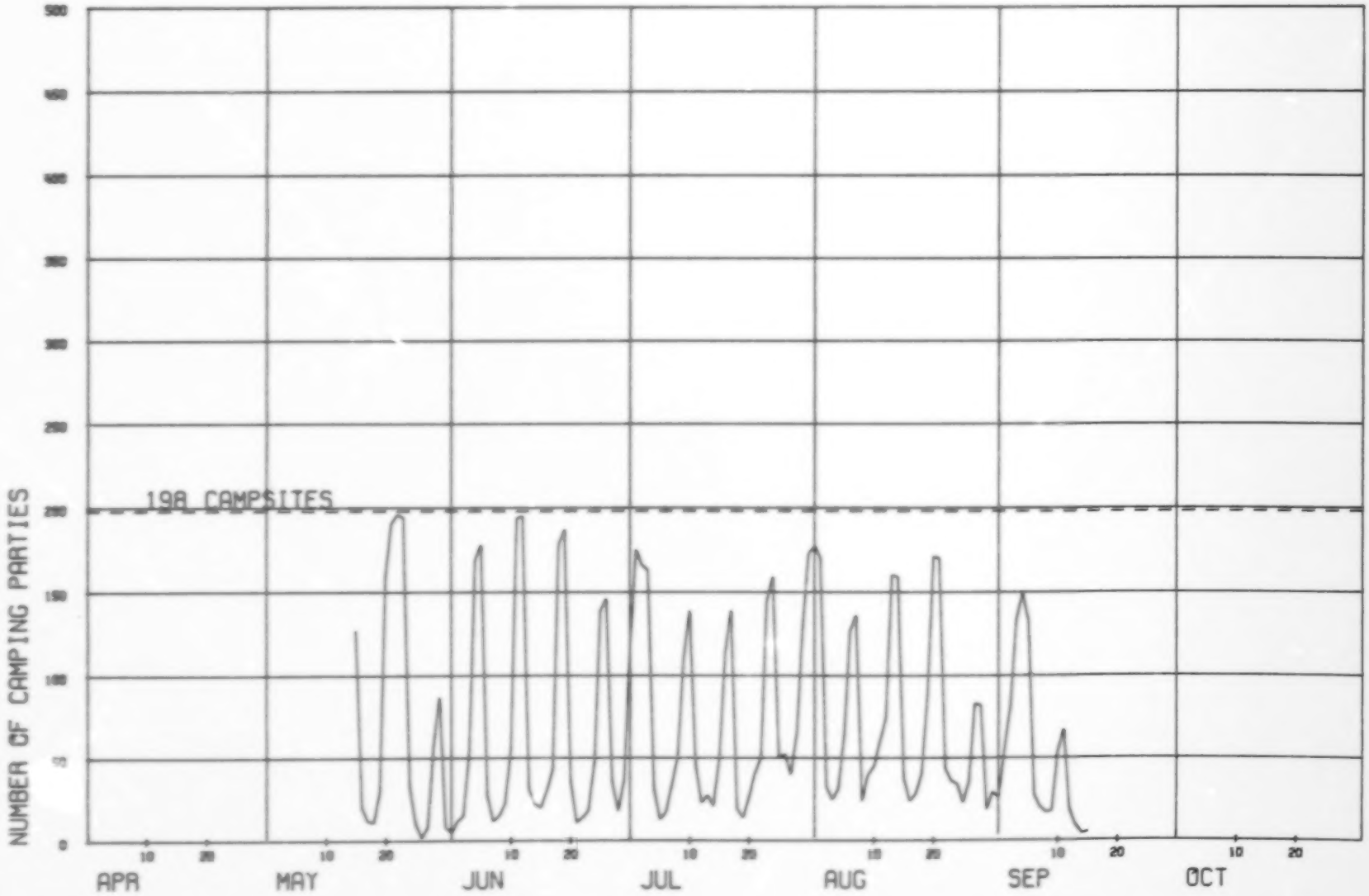

FISCAL YEAR 1982-83

ANNUAL STATISTICAL SUMMARY - VISITOR SERVICES

PARK Beauvais Lake Provincial Park

	APRIL	MAY	JUNE	JULY	AUGUST	SEPTEMBER	OCTOBER	NOVEMBER	DECEMBER	JANUARY	FEBRUARY	MARCH	TOTAL
GUIDED HIKE													1,171
PRESERVE HIKE													
CAMPFIRE ON-SITE PRESENTATION													743
ROVING POINT DUTY													7,990
AUTO TOUR-OTHER													
AMPHITHEATRE													
SPECIAL EVENT													
CHILDREN'S EVENT													213
EXTENSION PROGRAM													
ON-SITE EXHIBIT													
SELF-GUIDED TRAIL													
PUBLICATIONS													
VISITOR CENTRE													
INTERPRETIVE SIGN													
MASS MEDIA													
ENVIRONMENTAL ED WORKSHOP													
ENVIRONMENTAL ED CENTRE													
GUIDED SCHOOLS													
OTHER													
TOTAL													10,117

	INSIDE PARK NON-PERSONAL	INSIDE PARK PERSONAL	OUTSIDE PARK NON-PERSONAL	OUTSIDE PARK PERSONAL	TOTAL
INFORMATION					
INTERPRETATION					
ENVIRONMENTAL EDUCATION					
TOTAL					

Alberta
RECREATION AND PARKS

FISCAL YEAR 1982-83

ANNUAL STATISTICAL SUMMARY - VISITOR SERVICES

PARK Cypress Hills Provincial Park

	APRIL	MAY	JUNE	JULY	AUGUST	SEPTEMBER	OCTOBER	NOVEMBER	DECEMBER	JANUARY	FEBRUARY	MARCH	TOTAL
GUIDED HIKE													770
FREEZING HIKE													
CAMPFIRE ON-SITE PRESENTATION													4,038
ROVING POINT DUTY													1,831
AUTO TOUR-OTHER													701
AMPHITHEATRE													
SPECIAL EVENT													
CHILDREN'S EVENT													450
EXTENSION PROGRAM													
ON-SITE EXHIBIT													
SELF-GUIDED TRAIL													
PUBLICATIONS													
VISITOR CENTRE													9,954
WAYSIDE SIGN													
MASS MEDIA													
ENVIRONMENTAL ED YOUNGSHOP													
ENVIRONMENTAL ED CENTRE													
GUIDED SCHOOLS													1,031
OTHER													
TOTAL													18,775

	INSIDE PARK NON-PERSONAL	INSIDE PARK PERSONAL	OUTSIDE PARK NON-PERSONAL	OUTSIDE PARK PERSONAL	TOTAL
INFORMATION					
INTERPRETATION					
ENVIRONMENTAL EDUCATION					
TOTAL					

Alberta
RECREATION AND PARKS

FISCAL YEAR 1982-83

ANNUAL STATISTICAL SUMMARY - VISITOR SERVICES

PARK Dinosaur Provincial Park

	APRIL	MAY	JUNE	JULY	AUGUST	SEPTEMBER	OCTOBER	NOVEMBER	DECEMBER	JANUARY	FEBRUARY	MARCH	TOTAL
GUIDED HIKE													195
PRESERVE HIKE													753
CAMPFIRE ON-SITE PRESENTATION													4,888
ROVING POINT DUTY													5,982
AUTO TOUR-OTHER													
AMPHITHEATRE													
SPECIAL EVENT													
CHILDREN'S EVENT													376
EXTENSION PROGRAM													
ON-SITE EXHIBIT													
SELF-GUIDED TRAIL													
PUBLICATIONS													
VISITOR CENTRE													
WAYSIDE SIGN													
MASS MEDIA													
ENVIRONMENTAL ED WORKSHOP													
ENVIRONMENTAL ED CENTRE													
GUIDED SCHOOLS													1,405
OTHER													8,193
TOTAL													21,792

	INSIDE PARK NON-PERSONAL	INSIDE PARK PERSONAL	OUTSIDE PARK NON-PERSONAL	OUTSIDE PARK PERSONAL	TOTAL
INFORMATION					
INTERPRETATION					
ENVIRONMENTAL EDUCATION					
TOTAL					

There were, in addition to the above statistics, 12,767 registered hikers on the Badlands Trail, a self-guided interpretive trail.

Alberta
RECREATION AND PARKS

FISCAL YEAR 1982-83

ANNUAL STATISTICAL SUMMARY - VISITOR SERVICES

PARK Writing-On-Stone Provincial Park

	APRIL	MAY	JUNE	JULY	AUGUST	SEPTEMBER	OCTOBER	NOVEMBER	DECEMBER	JANUARY	FEBRUARY	MARCH	TOTAL
GUIDED HIKE													214
PRESERVE HIKE													5,363
CAMPFIRE ON-SITE PRESENTATION													5,003
ROVING POINT DUTY													
AUTO TOUR-OTHER													
AMPHITHEATRE													
SPECIAL EVENT													
CHILDREN'S EVENT													184
EXTENSION PROGRAM													
ON-SITE EXHIBIT													
SELF-GUIDED TRAIL													
PUBLICATIONS													
VISITOR CENTRE													5,036
WAYSIDE SIGN													
MASS MEDIA													
ENVIRONMENTAL ED WORKSHOP													
ENVIRONMENTAL ED CENTRE													
GUIDED SCHOOLS													
OTHER													
TOTAL													15,800

	INSIDE PARK NON-PERSONAL	INSIDE PARK PERSONAL	OUTSIDE PARK NON-PERSONAL	OUTSIDE PARK PERSONAL	TOTAL
INFORMATION					
INTERPRETATION					
ENVIRONMENTAL EDUCATION					
TOTAL					

Alberta
RECREATION AND PARKS

USER STATISTICS

WESTERN CENTRAL REGION

WEST CENTRAL REGION

		Page
A.	Summary Report on Parks in Region	175
	Regional Statistics Summary Table	176
B.	Camping and Day Use Parks:	
	Aspen Beach (Total):	178
	Brewer's Beach	180
	Lakeview Campground	182
	Crimson Lake (Total):	184
	Crimson Lake Campground and Day Use Area	186
	Twin Lakes Campground	188
	Jarvis Bay	190
	Pembina River	192
	Pigeon Lake (Total):	194
	Pigeon Lake Campground	196
	Zeiner Campground	198
	Red Lodge	200
	Thunder Lake	202
	Wabamun Lake	204
	William A. Switzer (Total):	206
	Cache and Beaver Ranch	208
	Gregg Lake	210
	Halfway and Graveyard	212
	Jarvis Lake Campground	214
C.	Day Use Only:	
	Big Hill Springs	216
	Fish Creek	216
	Hasse Lake	217
	Ma-Me-O Beach	217
	Sylvan Lake (Data Not Available)	
D.	Interpretive Statistics:	
	Crimson Lake	218
	Fish Creek	219
	William A. Switzer	220

WEST CENTRAL REGION
(Most parks experienced very wet and rainy late summer seasons)

Aspen Beach	- Incomplete camping statistics for botn campgrounds in April and September. Camping and day use down from 1982. Park capacity changed from 842 sites to 792 sites to reflect capacity restriction of 350 parties in Brewer's Campground.
Big Hill Springs	- June statistics were estimated - attendance down slightly.
Crimson Lake	- Day use statistics up dramatically, camping figures up moderately.
Fish Creek	- Better accounting for statistics this year. Day use figures almost double those of 1982.
Hasse Lake	- Attendance up slightly.
Jarvis Bay	- Partial closure of campground during May and early June. No attendance report received for September. Camping figures up slightly.
Ma-Me-O Beach	- Attendance down moderately. Incomplete statistics for April and September.
Pembina River	- Lots of group use May and June. Attendance figures down slightly.
Pigeon Lake	- Attendance figures down slightly. Incomplete statistics for April and September. Traffic counter problems throughout summer.
Red Lodge	- Attendance figures down moderately.
Thunder Lake	- Attendance figures up slightly. Lake was contaminated and closed for swimming during part of July. Very rainy in the late summer.
Wabamun Lake	- Day use and camping down moderately.
William A. Switzer	- Self-registration park. Attendance figures down slightly.

WEST CENTRAL REGION 1982

CAPACITY 2360 STALLS

PARK ATTENDANCE STATISTICS

	NO. OF VEHICLES BY MONTH BY TYPE						
MONTH	TOTAL	NON-REC. WEEKDAY	NON-REC. WEEKEND	CAMPING WEEKDAY	CAMPING WEEKEND	DAY USE WEEKDAY	DAY USE WEEKEND
MAY	59,864	2,691	1,864	867	5,726	27,861	20,145
JUNE	137,871	5,687	2,458	5,923	10,206	78,912	34,723
JULY	173,881	6,182	3,931	14,647	17,658	82,532	49,889
AUGUST	145,745	7,560	3,489	14,879	11,674	78,956	37,571
SEPTEMBER	26,921	1,505	1,143	1,026	2,928	13,569	7,193
TOTAL / AVERAGE	543,482	23,505	12,877	37,342	48,184	273,830	149,521

DAY USE STATISTICS

	NUMBER OF DAY USER DAYS BY MONTH			
MONTH	TOTAL	WEEKDAY	WEEKEND	AVG. DAY USE PARTY SIZE
MAY	144,529	83,707	60,822	3.81
JUNE	423,538	296,208	127,322	3.72
JULY	507,655	319,281	188,574	3.83
AUGUST	370,047	242,011	128,036	3.41
SEPTEMBER	62,393	40,649	21,744	3.80
TOTAL / AVERAGE	1,509,154	981,856	527,298	3.56

CAMPGROUND STATISTICS

	CAMPING PARTY NIGHTS			CAMPING PARTIES NUMBER OF NIGHTS AT PERCENTAGE CAPACITY							AVERAGE DAILY OCCUPANCY		INDIVIDUAL CAMPER NIGHTS		CAMPING EQUIPMENT USED				
MONTH	TOTAL	WEEK -DAY	WEEK -END	% 100+	100	90-99	75-89	50-74	25-49	10-24	0-9	WEEKDAY %	WEEKEND %	INDIV. NIGHTS	AVG. PARTY SIZE	TENT %	TTTR %	TRLR %	TKCP %	AVG OCC
MAY	7,367	911	6,456				1	2	1	3	10	3	46	23,510	3.19	36	13	23	29	18
JUNE	17,347	6,251	11,096				1	6	3	7	13	12	60	53,332	3.07	32	13	26	29	25
JULY	34,275	15,162	19,113				6	6	16	3		32	75	110,091	3.44	23	16	31	29	48
AUGUST	26,918	14,968	11,942				2	5	14	7	3	29	57	89,514	3.32	22	16	32	30	37
SEPTEMBER	4,873	1,042	3,831						3	1	11	4	26	12,757	3.13	22	14	31	33	11
TOTAL / AVERAGE	89,972	38,334	51,638				10	19	37	21	37	19	57	297,204	3.30	25	15	30	30	31

CAMPING STATISTICS 1982 WEST CENTRAL REGION

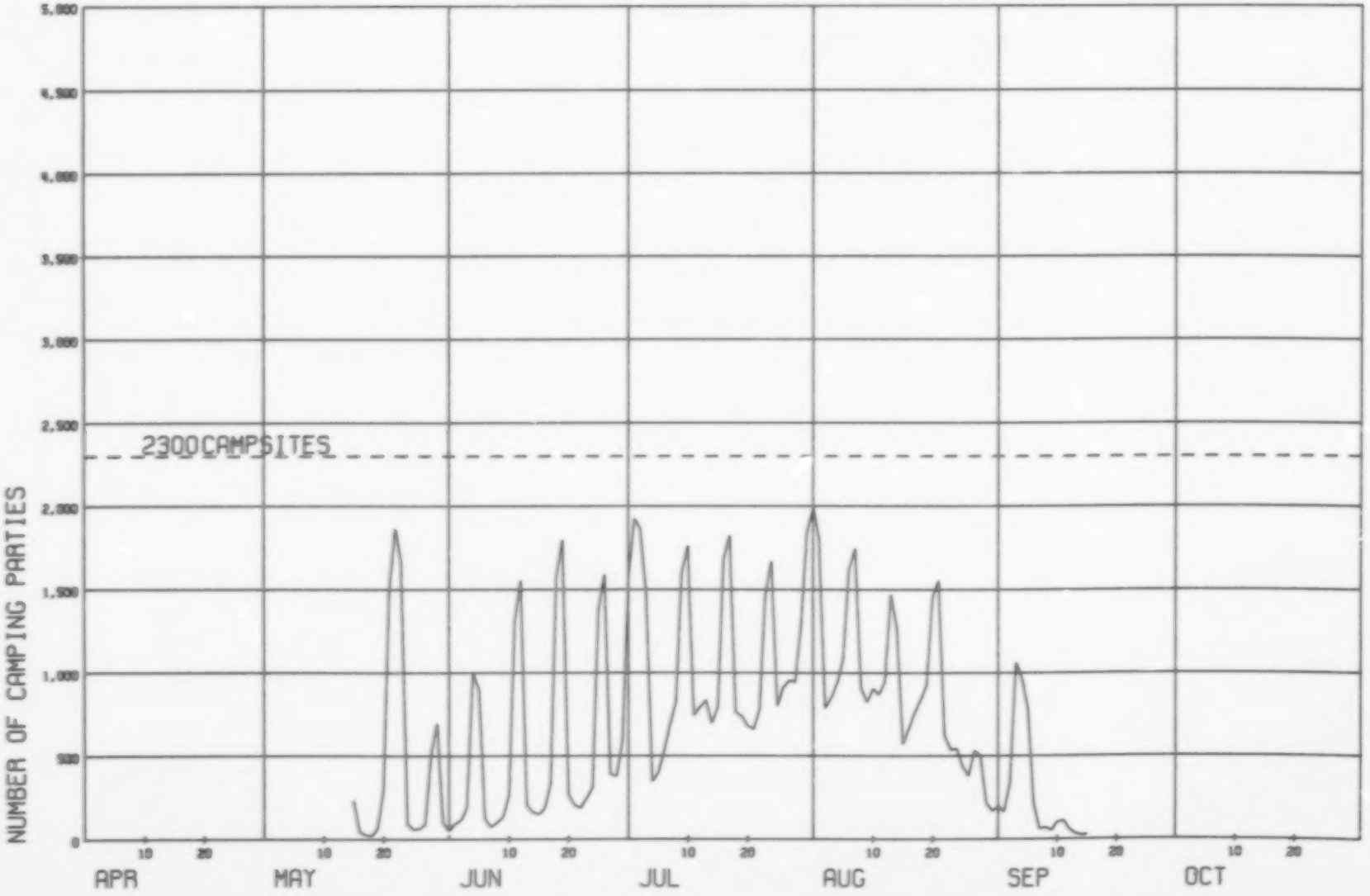

ASPEN BEACH PROVINCIAL PARK
CAPACITY 792 STALLS

PARK ATTENDANCE STATISTICS

MONTH	NO. OF VEHICLES BY MONTH BY TYPE TOTAL	NON-REC. WEEKDAY	NON-REC. WEEKEND	CAMPING WEEKDAY	CAMPING WEEKEND	DAY USE WEEKDAY	DAY USE WEEKEND
MAY	7,518	756	380	135	1,488	2,233	2,526
JUNE	18,181	1,457	525	1,133	2,463	8,706	3,897
JULY	20,646	1,660	916	4,547	6,182	10,157	7,184
AUGUST	20,498	1,642	755	4,819	3,387	6,691	4,084
SEPTEMBER	1,922	115	135	112	548	350	662
Total/Avg.	78,765	5,630	2,711	9,946	13,988	28,137	18,353

DAY USE STATISTICS

MONTH	NUMBER OF DAY USER DAYS BY MONTH TOTAL	WEEKDAY	WEEKEND	AVG. DAY USE PARTY SIZE
MAY	14,277	6,699	7,578	3.00
JUNE	37,889	26,118	11,691	3.00
JULY	52,023	30,471	21,552	3.00
AUGUST	32,325	20,073	12,252	3.00
SEPTEMBER	3,036	1,050	1,986	3.00
Total/Avg.	139,470	84,411	55,059	3.00

CAMPGROUND STATISTICS

CAMPING PARTIES

MONTH	CAMPING PARTY NIGHTS TOTAL	WEEK-DAY	WEEK-END	NUMBER OF NIGHTS AT PERCENTAGE CAPACITY % 100+	100	90-99	75-89	50-74	25-49	10-24	0-9	AVERAGE DAILY OCCUPANCY WEEKDAY %	WEEKEND %
MAY	1,577	103	1,474					3			14	1	31
JUNE	3,591	1,133	2,458					2	5	3	28	6	38
JULY	10,235	4,350	5,885				2	9	13	7		27	67
AUGUST	7,319	4,012	3,307				1	4	14	5	7	23	46
SEPTEMBER	660	112	548						1	2	8	2	13
Total/Avg.	23,382	9,710	13,672				3	18	33	17	49	15	44

MONTH	INDIVIDUAL CAMPER NIGHTS INDIV. NIGHTS	AVG. PARTY SIZE	CAMPING EQUIPMENT USED TENT %	TTTR %	TRLR %	TKCP %
MAY	5,330	3.37	49	14	16	21
JUNE	12,233	3.40	35	13	25	26
JULY	36,480	3.56	25	16	30	29
AUGUST	24,383	3.33	24	16	33	28
SEPTEMBER	2,244	3.40	32	16	21	31
Total/Avg.	80,670	3.45	28	15	29	28

* see glossary for explanation of symbols

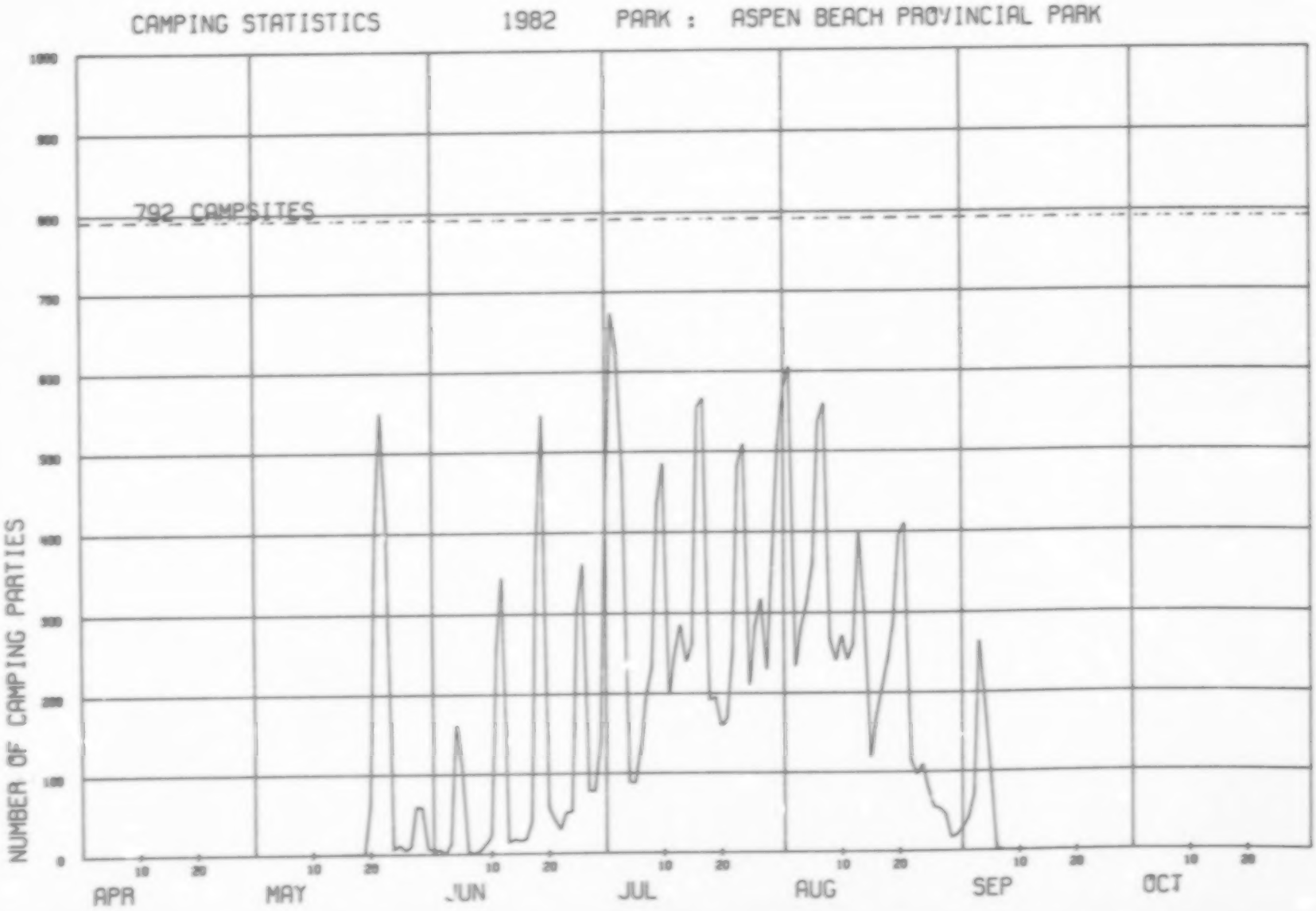
CAMPING STATISTICS 1982 PARK : ASPEN BEACH PROVINCIAL PARK
792 CAMPSITES
NUMBER OF CAMPING PARTIES
0
100
200
300
400
500
600
700
800
900
1000
10
20
APR
MAY
JUN
JUL
AUG
SEP
OCT

WEST CENTRAL REGION 1982

BREWER'S BEACH CAMPGROUND
CAPACITY 350 STALLS 1

PARK ATTENDANCE STATISTICS

DAY USE STATISTICS

NO. OF VEHICLES BY MONTH BY TYPE								NUMBER OF DAY USER DAYS BY MONTH			
MONTH	TOTAL	NON-REC. WEEKDAY	NON-REC. WEEKEND	CAMPING WEEKDAY	CAMPING WEEKEND	DAY USE WEEKDAY	DAY USE WEEKEND	TOTAL	WEEKDAY	WEEKEND	AVG. DAY USE PARTY SIZE
MAY	6,949	756	380	124	938	2,233	2,526	14,277	6,699	7,578	3.88
JUNE	17,292	1,457	525	869	1,838	8,706	3,897	37,889	26,118	11,691	3.88
JULY	25,644	1,668	916	3,112	2,615	10,157	7,184	52,023	30,471	21,552	3.88
AUGUST	17,764	1,642	755	3,038	1,562	6,691	4,884	32,325	20,073	12,252	3.88
SEPTEMBER	1,778	115	135	98	418	350	662	3,036	1,850	1,986	3.88
Total/Avg.	69,427	5,638	2,711	7,233	7,363	28,137	18,353	139,470	84,411	55,059	3.88

CAMPGROUND STATISTICS

CAMPING PARTIES												INDIVIDUAL CAMPER NIGHTS		CAMPING EQUIPMENT USED			
	CAMPING PARTY NIGHTS			NUMBER OF NIGHTS AT PERCENTAGE CAPACITY								AVERAGE DAILY OCCUPANCY					
MONTH	TOTAL	WEEK -DAY	WEEK -END	X 100+	100	90-99	75-89	50-74	25-49	10-24	0-9	WEEKDAY %	WEEKEND %	INDIV. NIGHTS	AVG. PARTY SIZE	TENT %	TTTR %	TRLR %	TKCP %
MAY	999	92	907				2	1		3	11	2	48	3,397	3.40	51	13	17	19
JUNE	2,702	869	1,833				5	2	3	7	13	11	65	9,212	3.40	35	13	27	25
JULY	5,332	2,916	2,416				1	15	12	1	2	41	62	19,474	3.65	21	17	34	27
AUGUST	4,592	3,030	1,562					16	6	5	4	39	49	15,611	3.39	19	16	37	28
SEPTEMBER	516	98	418					1	1	2	7	4	23	1,755	3.40	35	16	19	30
Total/Avg.	14,141	7,005	7,136				8	35	22	18	37	24	52	49,449	3.49	26	16	32	27

* see glossary for explanation of symbols

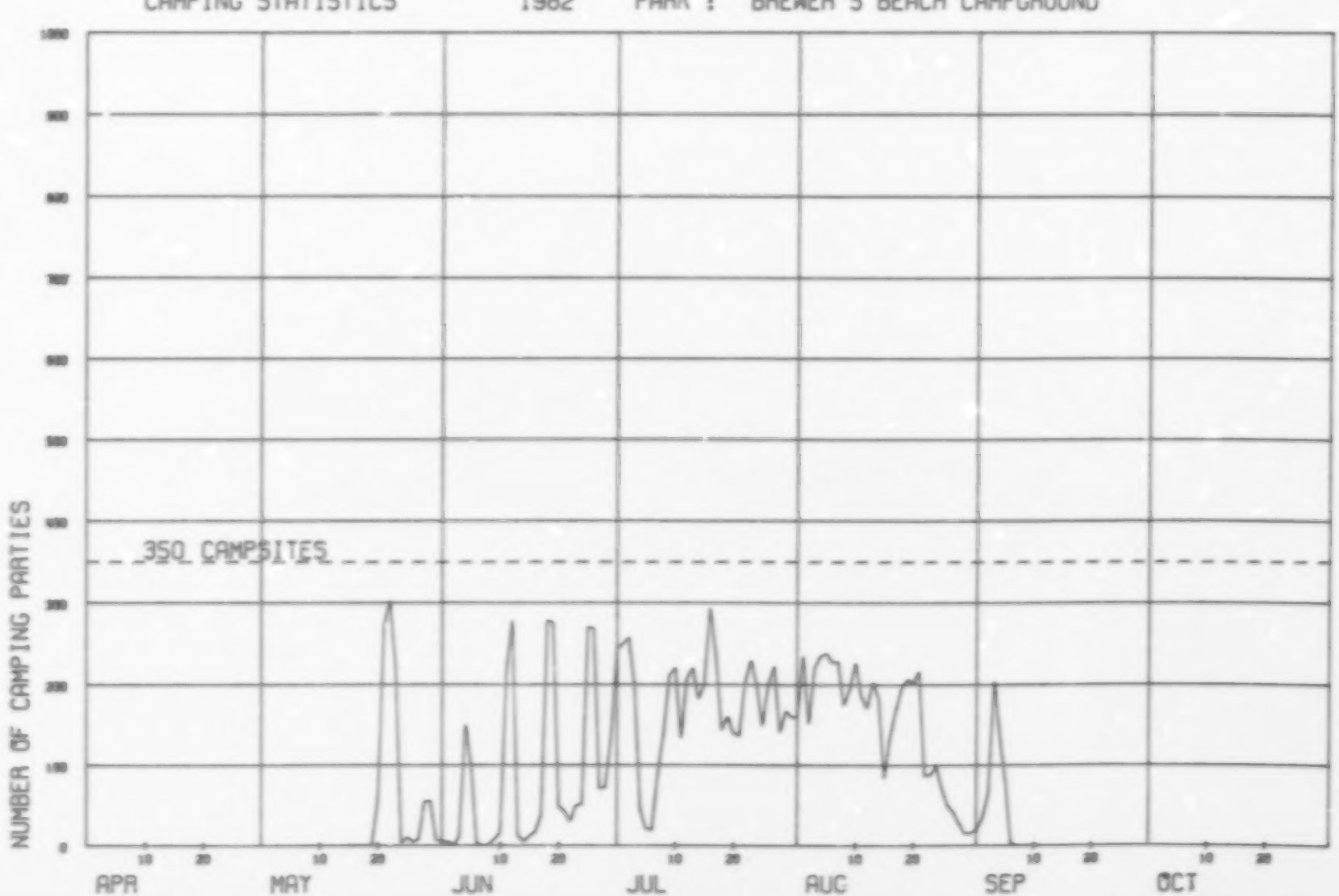
CAMPING STATISTICS 1982 PARK : BREWER'S BEACH CAMPGROUND
NUMBER OF CAMPING PARTIES
350 CAMPSITES
APR
MAY
JUN
JUL
AUG
SEP
OCT

WEST CENTRAL REGION 1982

LAKEVIEW CAMPGROUND
CAPACITY 442 STALLS 2

PARK ATTENDANCE STATISTICS

NO. OF VEHICLES BY MONTH BY TYPE

MONTH	TOTAL	NON-REC. WEEKDAY	NON-REC. WEEKEND	CAMPING WEEKDAY	CAMPING WEEKEND	DAY USE WEEKDAY	DAY USE WEEKEND
MAY	569	X	X	11	558		
JUNE	889	X	X	264	625		
JULY	5,002	X	X	1,435	3,567		
AUGUST	2,734	X	X	989	1,745		
SEPTEMBER	144	X	X	14	130		
Total/Avg.	9,338	X	X	2,713	6,625		

DAY USE STATISTICS

NUMBER OF DAY USER DAYS BY MONTH

TOTAL	WEEKDAY	WEEKEND	AVG. DAY USE PARTY SIZE

CAMPGROUND STATISTICS

CAMPING PARTIES

CAMPING PARTY NIGHTS

MONTH	TOTAL	WEEK-DAY	WEEK-END
MAY	578	11	567
JUNE	889	264	625
JULY	4,903	1,434	3,469
AUGUST	2,727	982	1,745
SEPTEMBER	144	14	130
Total/Avg.	9,241	2,705	6,536

NUMBER OF NIGHTS AT PERCENTAGE CAPACITY

MONTH	% 100+	100	90-99	75-89	50-74	25-49	10-24	0-9
MAY					1	2		7
JUNE					1	1	3	19
JULY			2	2	7	2	14	4
AUGUST				1	2	5	9	14
SEPTEMBER							2	3
Total/Avg.			2	3	11	10	28	47

AVERAGE DAILY OCCUPANCY

MONTH	WEEKDAY %	WEEKEND %
MAY	0	25
JUNE	3	17
JULY	16	71
AUGUST	10	43
SEPTEMBER	1	9
Total/Avg.	9	41

INDIVIDUAL CAMPER NIGHTS

MONTH	INDIV. NIGHTS	AVG. PARTY SIZE
MAY	1,933	3.34
JUNE	3,021	3.39
JULY	17,006	3.46
AUGUST	8,772	3.21
SEPTEMBER	489	3.39
Total/Avg.	31,221	3.37

CAMPING EQUIPMENT USED

MONTH	TENT %	TTTR %	TRLR %	TKCP %
MAY	45	16	14	25
JUNE	36	13	21	29
JULY	29	15	26	30
AUGUST	32	16	26	27
SEPTEMBER	24	16	28	33
Total/Avg.	31	15	25	29

* see glossary for explanation of symbols

CAMPING STATISTICS 1982 PARK : LAKE VIEW CAMPGROUND

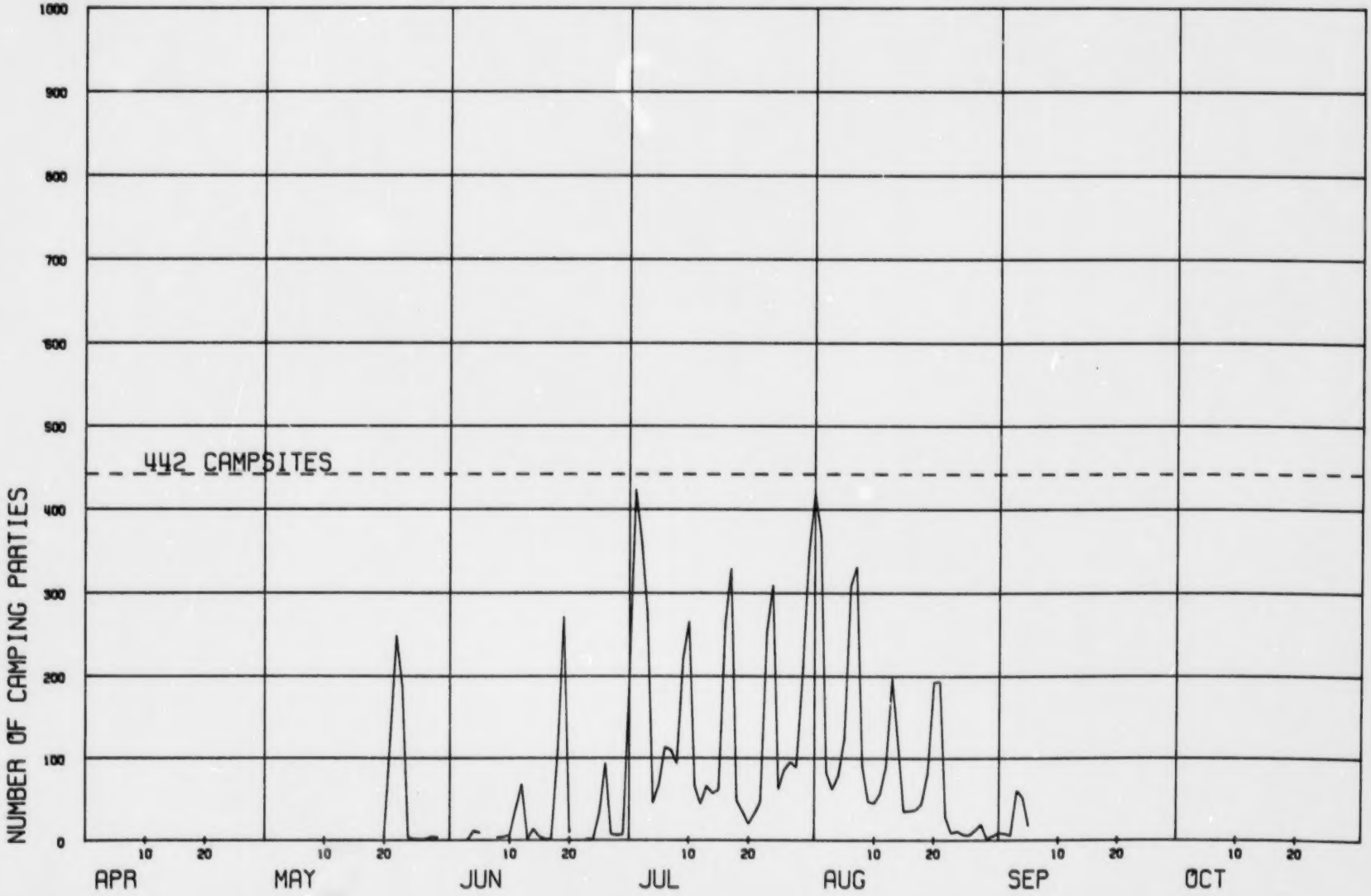

CRIMSON LAKE PROVINCIAL PARK
CAPACITY 226 STALLS

PARK ATTENDANCE STATISTICS

NO. OF VEHICLES BY MONTH BY TYPE

MONTH	TOTAL	NON-REC. WEEKDAY	NON-REC. WEEKEND	CAMPING WEEKDAY	CAMPING WEEKEND	DAY USE WEEKDAY	DAY USE WEEKEND
MAY	5,046	614	648	207	812	1,558	1,207
JUNE	15,606	1,499	706	950	1,374	7,498	3,579
JULY	27,688	2,056	1,264	2,890	2,392	12,272	6,814
AUGUST	25,193	2,032	938	3,175	1,721	11,426	5,901
SEPTEMBER	2,590	245	399	288	639	361	658
Total/Avg.	76,123	6,446	3,955	7,510	6,938	33,115	18,159

DAY USE STATISTICS

NUMBER OF DAY USER DAYS BY MONTH

TOTAL	WEEKDAY	WEEKEND	AVG. DAY USE PARTY SIZE
8,327	4,685	3,642	3.01
30,334	20,528	9,806	2.73
56,010	35,984	20,026	2.93
53,525	35,287	18,238	3.08
3,476	1,233	2,243	3.41
151,672	97,717	53,955	2.95

CAMPGROUND STATISTICS

CAMPING PARTIES

CAMPING PARTY NIGHTS

MONTH	TOTAL	WEEK-DAY	WEEK-END
MAY	1,019	207	812
JUNE	2,324	950	1,374
JULY	5,282	2,890	2,392
AUGUST	4,896	3,175	1,721
SEPTEMBER	927	288	639
Total/Avg.	14,448	7,510	6,938

NUMBER OF NIGHTS AT PERCENTAGE CAPACITY

MONTH	% 100+	100	90-99	75-89	50-74	25-49	10-24	0-9
MAY	1		2				6	8
JUNE			1	6	2	3	13	5
JULY	1	1	9	4	13	3		
AUGUST			7	11	5	5	3	
SEPTEMBER			2	1		1	5	6
Total/Avg.	2	1	21	22	20	12	27	19

AVERAGE DAILY OCCUPANCY

MONTH	WEEKDAY %	WEEKEND %
MAY	8	59
JUNE	19	75
JULY	63	96
AUGUST	63	84
SEPTEMBER	12	56
Total/Avg.	39	78

INDIVIDUAL CAMPER NIGHTS

MONTH	INDIV. NIGHTS	AVG. PARTY SIZE
MAY	3,145	3.08
JUNE	7,299	3.14
JULY	18,945	3.58
AUGUST	17,104	3.49
SEPTEMBER	2,711	2.92
Total/Avg.	49,204	3.40

CAMPING EQUIPMENT USED

MONTH	TENT %	TTTR %	TRLR %	TKCP %
MAY	31	12	26	31
JUNE	22	14	27	37
JULY	16	19	36	29
AUGUST	18	16	35	31
SEPTEMBER	18	13	31	37
Total/Avg.	19	16	33	32

* see glossary for explanation of symbols

CAMPING STATISTICS 1982 PARK : CRIMSON LAKE PROVINCIAL PARK

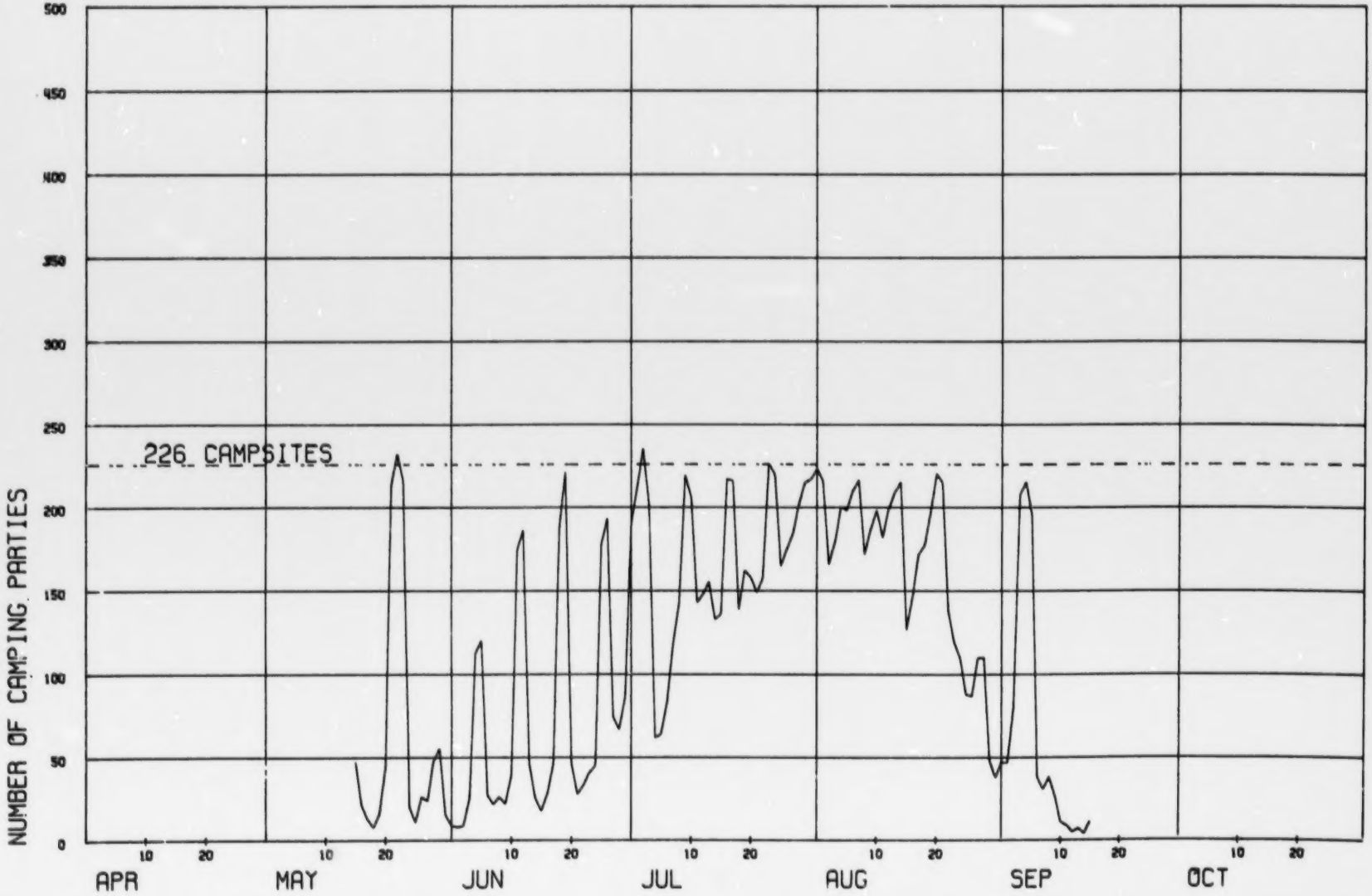

PARK ATTENDANCE STATISTICS

NO. OF VEHICLES BY MONTH BY TYPE

MONTH	TOTAL	NON-REC. WEEKDAY	NON-REC. WEEKEND	CAMPING WEEKDAY	CAMPING WEEKEND	DAY USE WEEKDAY	DAY USE WEEKEND
MAY	3,311	487	532	138	610	831	713
JUNE	12,598	1,282	583	832	1,118	5,928	2,855
JULY	23,132	1,824	1,103	2,555	1,874	10,295	5,481
AUGUST	22,093	1,749	805	2,750	1,378	10,060	5,351
SEPTEMBER	2,285	219	375	261	511	319	600
Total/Avg.	63,419	5,561	3,398	6,536	5,491	27,433	15,000

DAY USE STATISTICS

NUMBER OF DAY USER DAYS BY MONTH

MONTH	TOTAL	WEEKDAY	WEEKEND	AVG. DAY USE PARTY SIZE
MAY	4,788	2,577	2,211	3.10
JUNE	24,593	16,599	7,994	2.80
JULY	45,750	29,856	15,894	2.89
AUGUST	47,777	31,189	16,588	3.10
SEPTEMBER	3,123	1,084	2,039	3.39
Total/Avg.	126,031	81,305	44,726	2.97

CAMPGROUND STATISTICS

CAMPING PARTIES

CAMPING PARTY NIGHTS

NUMBER OF NIGHTS AT PERCENTAGE CAPACITY

AVERAGE DAILY OCCUPANCY

INDIVIDUAL CAMPER NIGHTS

CAMPING EQUIPMENT USED

MONTH	TOTAL	WEEK-DAY	WEEK-END	% 100+	100	90-99	75-89	50-74	25-49	10-24	0-9	WEEKDAY %	WEEKEND %	INDIV. NIGHTS	AVG. PARTY SIZE	TENT %	TTTR %	TRLR %	TKCP %
MAY	748	138	610	1		2			1	5	8	7	61	2,344	3.13	37	12	21	30
JUNE	1,950	832	1,118	1		5	1	3	3	13	4	22	84	6,158	3.15	24	13	26	37
JULY	4,429	2,555	1,874	9	1	5	8	5	3			76	102	16,091	3.63	16	18	37	29
AUGUST	4,128	2,750	1,378	8		11	1	6	4	1		75	92	14,685	3.55	17	17	35	30
SEPTEMBER	772	261	511	1	1	1			2	4	6	15	61	2,276	2.94	19	14	31	35
Total/Avg.	12,027	6,536	5,491	20	2	24	10	14	13	23	18	46	84	41,554	3.45	19	17	33	31

* see glossary for explanation of symbols

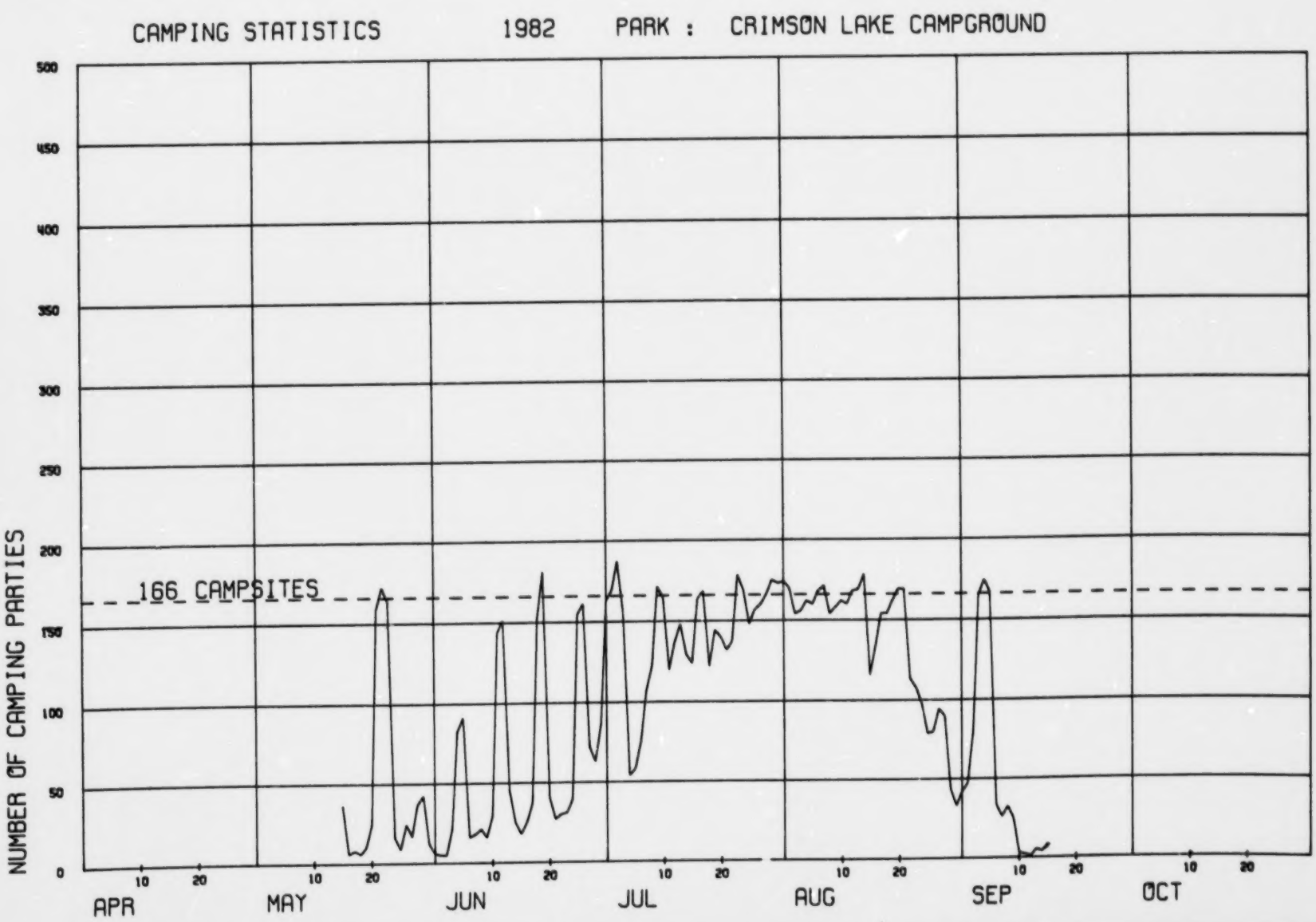
CAMPING STATISTICS 1982 PARK : CRIMSON LAKE CAMPGROUND
NUMBER OF CAMPING PARTIES
500
450
400
350
300
250
200
150
100
50
0
166 CAMPSITES
10
20
APR
MAY
JUN
JUL
AUG
SEP
OCT

WEST CENTRAL REGION 1982

TWIN LAKE CAMPGROUND
CAPACITY 60 STALLS 2

PARK ATTENDANCE STATISTICS

NO. OF VEHICLES BY MONTH BY TYPE

MONTH	TOTAL	NON-REC. WEEKDAY	NON-REC. WEEKEND	CAMPING WEEKDAY	CAMPING WEEKEND	DAY USE WEEKDAY	DAY USE WEEKEND
MAY	1,735	127	116	69	202	727	494
JUNE	3,008	217	123	118	256	1,570	724
JULY	4,556	232	161	335	518	1,977	1,333
AUGUST	3,100	283	133	425	343	1,366	550
SEPTEMBER	305	26	24	27	128	42	58
Total/Avg.	12,704	885	557	974	1,447	5,682	3,159

DAY USE STATISTICS

NUMBER OF DAY USER DAYS BY MONTH

TOTAL	WEEKDAY	WEEKEND	AVG. DAY USE PARTY SIZE
3,539	2,108	1,431	2.89
5,741	3,929	1,812	2.50
10,260	6,128	4,132	3.09
5,748	4,098	1,650	3.00
353	149	204	3.53
25,641	16,412	9,229	2.90

CAMPGROUND STATISTICS

CAMPING PARTIES

CAMPING PARTY NIGHTS

NUMBER OF NIGHTS AT PERCENTAGE CAPACITY

AVERAGE DAILY OCCUPANCY

INDIVIDUAL CAMPER NIGHTS

CAMPING EQUIPMENT USED

MONTH	TOTAL	WEEK-DAY	WEEK-END	% 100+	100	90-99	75-89	50-74	25-49	10-24	0-9	WEEKDAY %	WEEKEND %	INDIV. NIGHTS	AVG. PARTY SIZE	TENT %	TTTR %	TRLR %	TKCP %
MAY	271	69	202		1	1	1		2	5	7	10	56	801	2.95	15	11	41	33
JUNE	374	118	256					6	3	7	14	8	53	1,141	3.05	16	14	35	35
JULY	853	335	518				8	5	10	7	1	27	78	2,854	3.34	15	20	33	32
AUGUST	768	425	343				4	8	9	7	3	32	63	2,419	3.14	18	12	32	38
SEPTEMBER	155	27	128					2	1	3	9	4	42	435	2.80	14	10	33	43
Total/Avg.	2,421	974	1,447		1	1	13	21	25	29	34	19	61	7,650	3.15	16	15	34	35

* see glossary for explanation of symbols

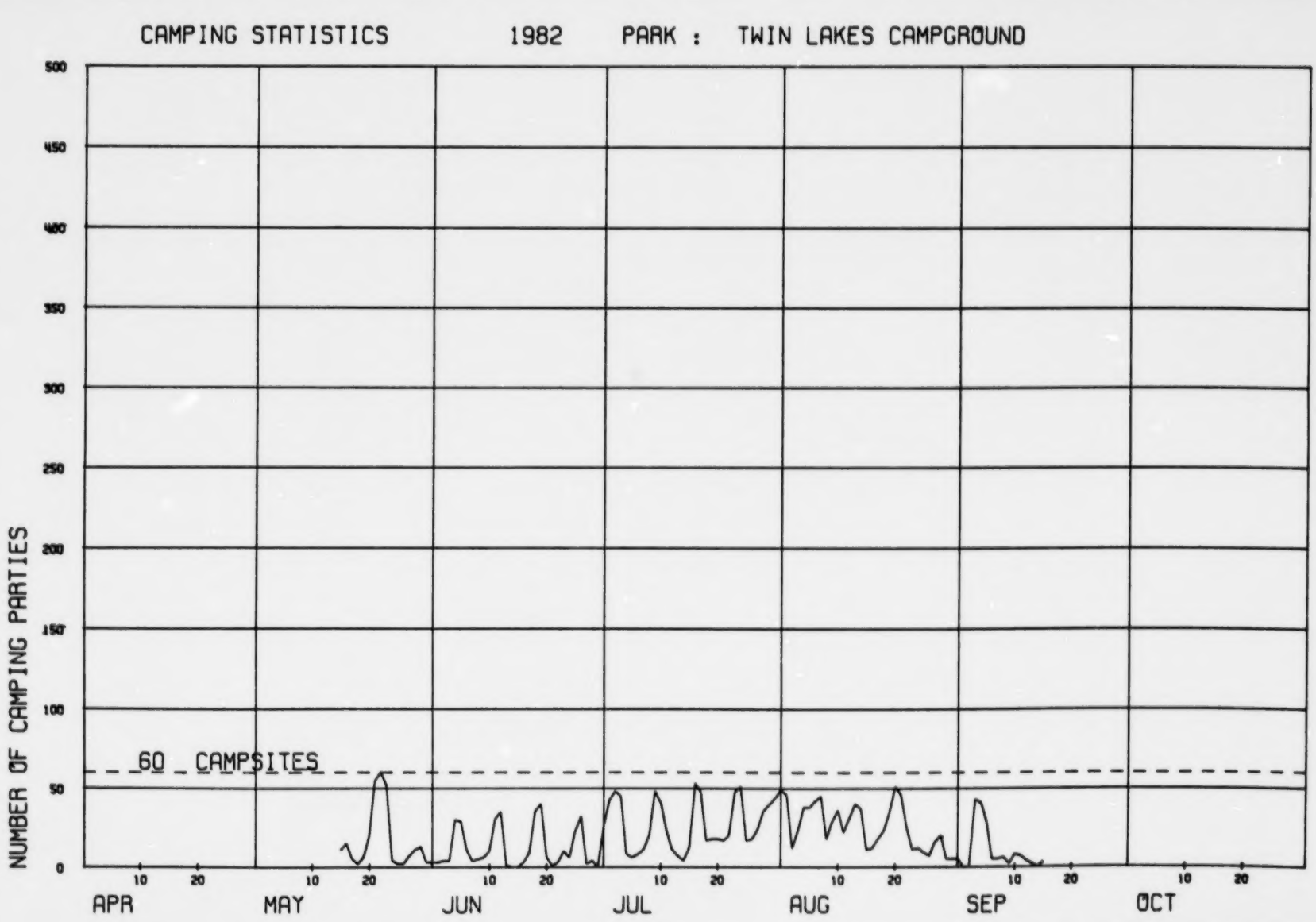
CAMPING STATISTICS 1982 PARK : TWIN LAKES CAMPGROUND
NUMBER OF CAMPING PARTIES
500
450
400
350
300
250
200
150
100
50
0
60 CAMPSITES
10
20
APR
MAY
JUN
JUL
AUG
SEP
OCT

WEST CENTRAL REGION 1982

JARVIS BAY PROVINCIAL PARK
CAPACITY 150 STALLS

PARK ATTENDANCE STATISTICS

NO. OF VEHICLES BY MONTH BY TYPE

MONTH	TOTAL	NON-REC. WEEKDAY	NON-REC. WEEKEND	CAMPING WEEKDAY	CAMPING WEEKEND	DAY USE WEEKDAY	DAY USE WEEKEND
MAY	373	X	X	40	333		
JUNE	1,994	X	X	1,008	986		
JULY	3,949	X	X	2,369	1,580		
AUGUST	3,868	X	X	2,600	1,268		
Total/Avg.	10,184	X	X	6,017	4,167		

DAY USE STATISTICS

NUMBER OF DAY USER DAYS BY MONTH

TOTAL	WEEKDAY	WEEKEND	AVG. DAY USE PARTY SIZE

CAMPGROUND STATISTICS

CAMPING PARTIES

CAMPING PARTY NIGHTS

NUMBER OF NIGHTS AT PERCENTAGE CAPACITY

AVERAGE DAILY OCCUPANCY

INDIVIDUAL CAMPER NIGHTS

CAMPING EQUIPMENT USED

MONTH	TOTAL	WEEK-DAY	WEEK-END	% 100+	100	90-99	75-89	50-74	25-49	10-24	0-9	WEEKDAY %	WEEKEND %	INDIV. NIGHTS	AVG. PARTY SIZE	TENT %	TTTR %	TRLR %	TKCP %
MAY	362	39	323					1	4	1	5	4	43	1,196	3.30	35	17	23	24
JUNE	1,995	1,010	985			3	4	4	11	5	3	30	82	5,333	2.67	37	16	20	26
JULY	3,942	2,363	1,579	3		5	21	1	1			78	95	14,020	3.55	24	22	32	23
AUGUST	3,868	2,600	1,268	1		11	14	2	3			78	93	13,387	3.46	24	19	28	29
Total/Avg.	10,167	6,012	4,155	4		19	39	8	19	6	8	57	83	33,936	3.33	27	19	28	26

* see glossary for explanation of symbols

CAMPING STATISTICS 1982 PARK : JARVIS BAY PROVINCIAL PARK

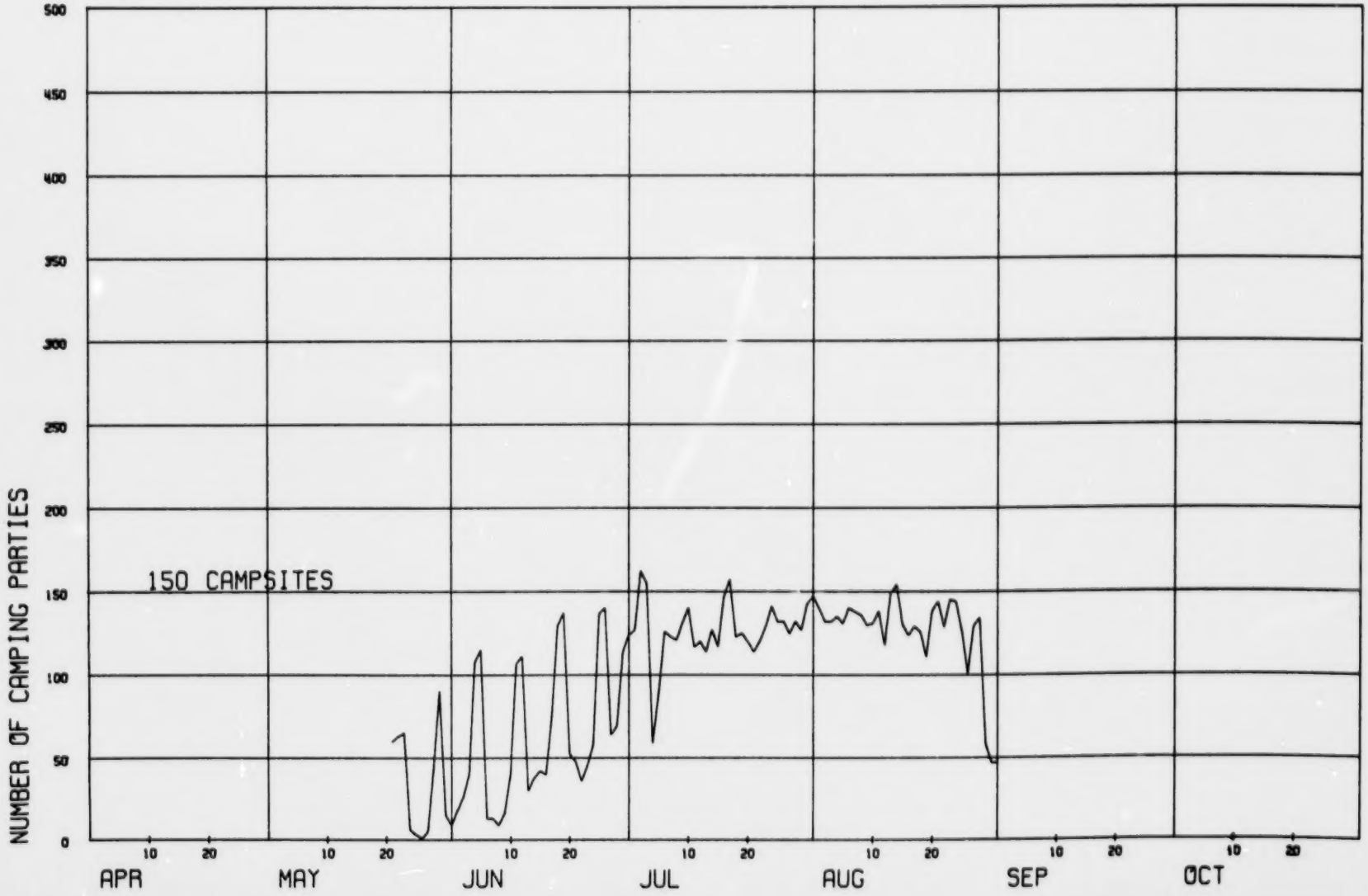

WEST CENTRAL REGION 1982

PEMBINA RIVER PROVINCIAL PARK
CAPACITY 129 STALLS

PARK ATTENDANCE STATISTICS

NO. OF VEHICLES BY MONTH BY TYPE

MONTH	TOTAL	NON-REC. WEEKDAY	NON-REC. WEEKEND	CAMPING WEEKDAY	CAMPING WEEKEND	DAY USE WEEKDAY	DAY USE WEEKEND
MAY	2,794	156	98	120	557	1,014	849
JUNE	5,518	248	123	508	875	2,879	885
JULY	5,234	230	158	329	750	2,045	1,722
AUGUST	6,342	372	180	288	580	3,273	1,649
SEPTEMBER	1,363	104	60	47	174	589	389
Total/Avg.	21,251	1,110	619	1,292	2,936	9,800	5,494

DAY USE STATISTICS

NUMBER OF DAY USER DAYS BY MONTH

TOTAL	WEEKDAY	WEEKEND	AVG. DAY USE PARTY SIZE
7,452	4,056	3,396	4.00
13,185	10,084	3,101	3.50
13,190	7,161	6,029	3.50
14,766	9,819	4,947	3.00
2,934	1,767	1,167	3.00
51,527	32,887	18,640	3.36

CAMPGROUND STATISTICS

CAMPING PARTIES

CAMPING PARTY NIGHTS

NUMBER OF NIGHTS AT PERCENTAGE CAPACITY

AVERAGE DAILY OCCUPANCY

INDIVIDUAL CAMPER NIGHTS

CAMPING EQUIPMENT USED

MONTH	TOTAL	WEEK -DAY	WEEK -END	% 100+	100	90-99	75-89	50-74	25-49	10-24	0-9	WEEKDAY %	WEEKEND %	INDIV. NIGHTS	AVG. PARTY SIZE	TENT %	TTTR %	TRLR %	TKCP %
MAY	677	120	557	1			2	2	2	1	9	8	71	2,367	3.49	29	15	25	32
JUNE	1,491	516	975	3		2	4		4	11	6	18	94	4,406	2.95	34	14	21	31
JULY	1,687	464	1,223	2	1	2	4	2	3	14	3	17	86	5,111	3.02	24	15	27	34
AUGUST	1,230	385	845			1	6		3	12	9	13	72	3,634	2.95	21	13	30	36
SEPTEMBER	347	62	285					2	1	3	9	4	44	1,193	3.43	20	12	32	36
Total/Avg.	5,432	1,547	3,885	6	1	5	16	6	13	41	36	14	77	16,711	3.07	27	14	26	33

* see glossary for explanation of symbols

CAMPING STATISTICS 1982 PARK : PEMBINA RIVER PROVINCIAL PARK

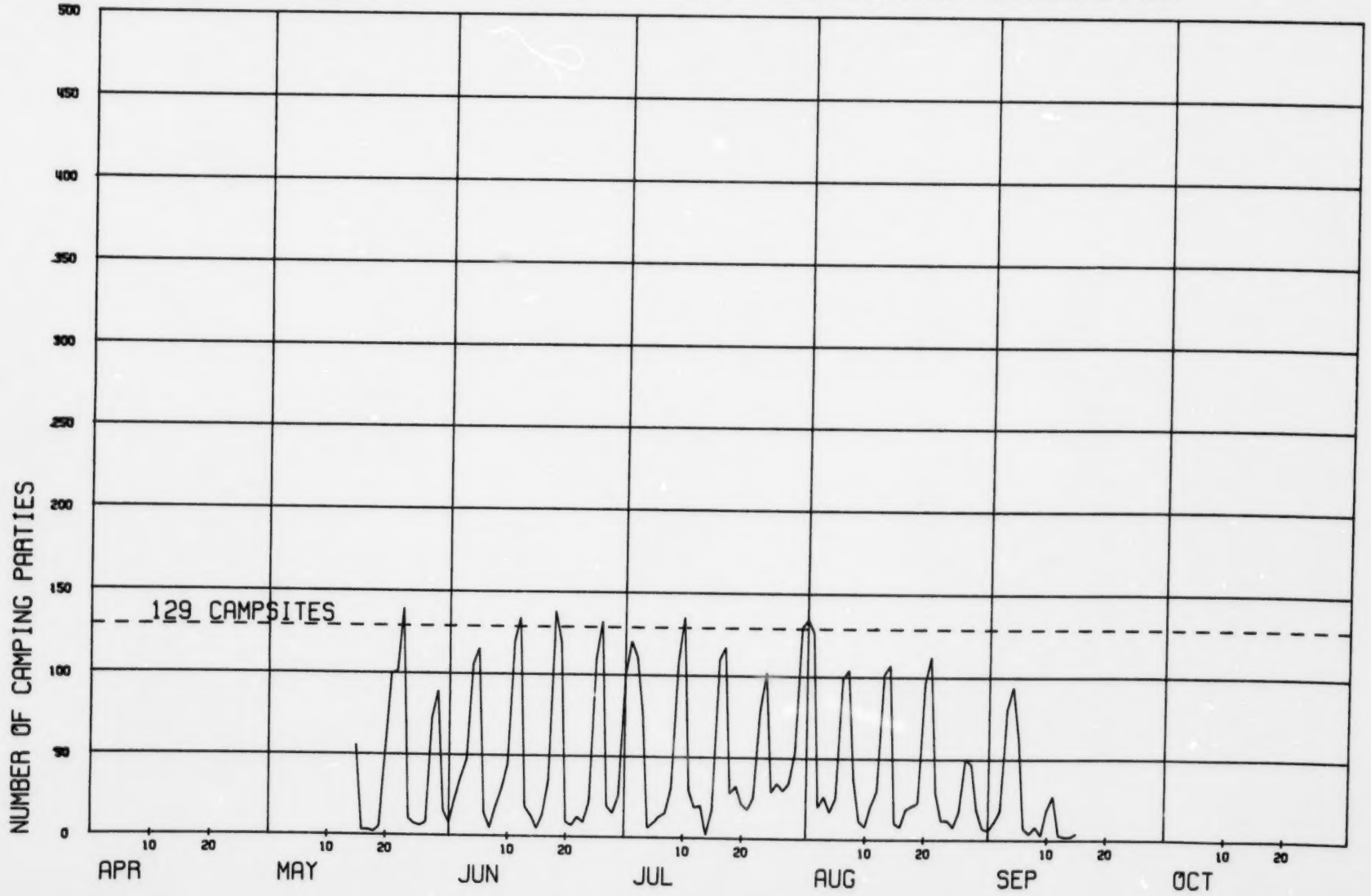

WEST CENTRAL REGION 1982

PIGEON LAKE PROVINCIAL PARK
CAPACITY 236 STALLS

PARK ATTENDANCE STATISTICS

DAY USE STATISTICS

NO. OF VEHICLES BY MONTH BY TYPE								NUMBER OF DAY USER DAYS BY MONTH			
MONTH	TOTAL	NON-REC. WEEKDAY	NON-REC. WEEKEND	CAMPING WEEKDAY	CAMPING WEEKEND	DAY USE WEEKDAY	DAY USE WEEKEND	TOTAL	WEEKDAY	WEEKEND	AVG. DAY USE PARTY SIZE
MAY	3,213	125	150	101	881	772	1,184	6,452	2,518	3,934	3.29
JUNE	7,128	395	240	750	1,593	2,313	1,837	13,970	7,760	6,210	3.36
JULY	8,638	336	330	1,736	2,522	2,601	2,071	15,608	8,698	6,910	3.34
AUGUST	6,442	365	230	1,994	1,775	1,643	819	8,571	5,605	2,966	3.48
SEPTEMBER	458	X	X	252	481	102	58	320	204	116	2.00
Total/Avg.	25,879	E1,221	E950	4,833	7,252	7,431	5,969	44,921	24,785	20,136	3.35

CAMPGROUND STATISTICS

CAMPING PARTIES													INDIVIDUAL CAMPER NIGHTS		CAMPING EQUIPMENT USED			
CAMPING PARTY NIGHTS				NUMBER OF NIGHTS AT PERCENTAGE CAPACITY								AVERAGE DAILY OCCUPANCY						
MONTH	TOTAL	WEEK-DAY	WEEK-END	% 100+	100	90-99	75-89	50-74	25-49	10-24	0-9	WEEKDAY %	WEEKEND %	INDIV. NIGHTS	AVG. PARTY SIZE	TENT %	TTTR %	TRLR %	TKCP %
MAY	982	101	881	2		1			2	1	9	4	74	2,997	3.05	37	9	22	32
JUNE	2,343	750	1,593	3	1	2	1		3	10	10	14	84	7,136	3.04	29	9	32	30
JULY	4,112	1,587	2,525	4		3	2	4	14	4		33	97	14,113	3.43	19	15	33	32
AUGUST	3,779	1,994	1,785	3	1	2	1	6	14	2	2	38	84	12,026	3.18	19	11	37	32
SEPTEMBER	734	253	481				1	2	1	2	9	10	40	2,130	2.90	17	10	42	30
Total/Avg.	11,950	4,685	7,265	12	2	8	5	12	34	19	30	23	81	38,402	3.21	23	12	34	32

* see glossary for explanation of symbols

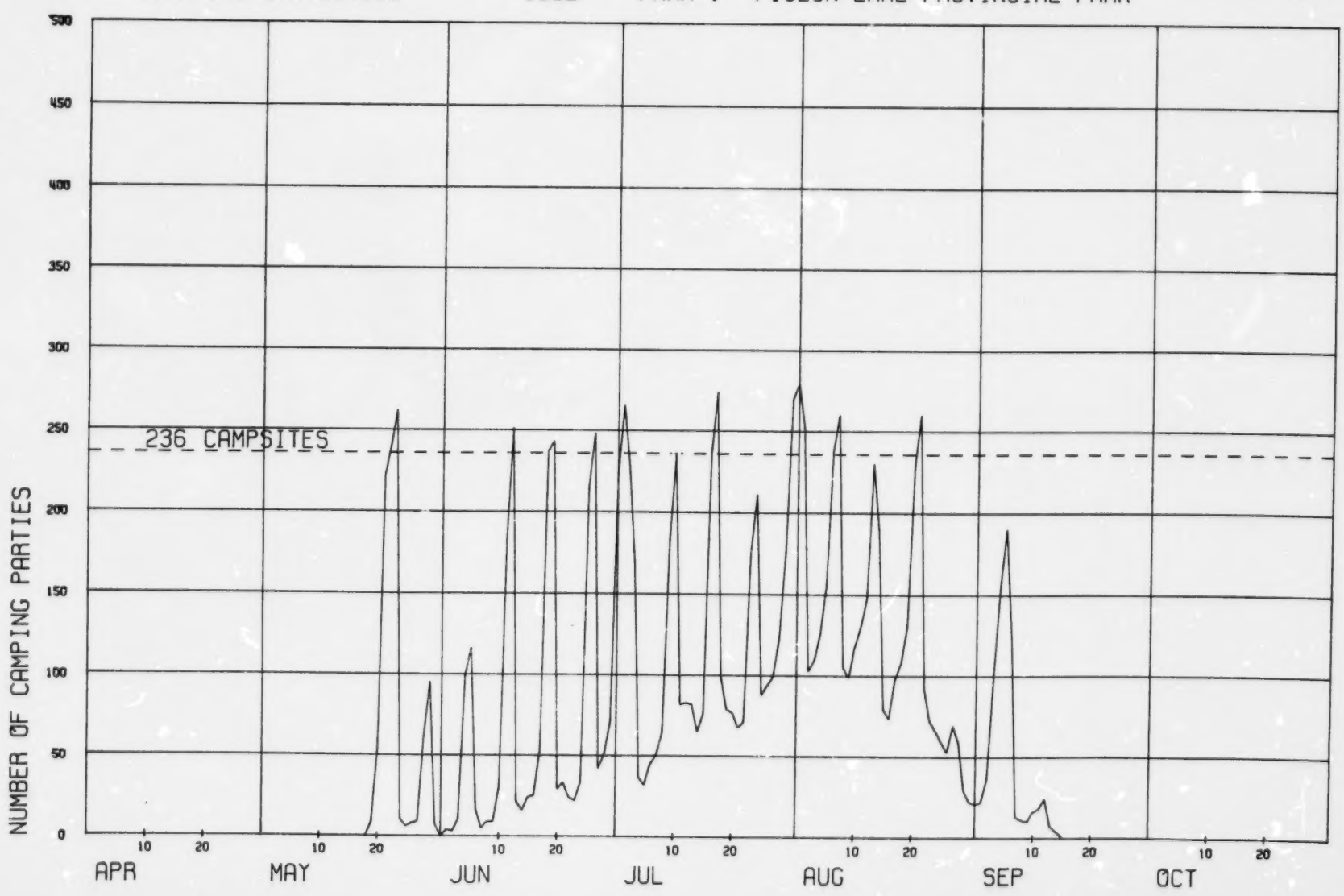
CAMPING STATISTICS 1982 PARK : PIGEON LAKE PROVINCIAL PARK
NUMBER OF CAMPING PARTIES
500
450
400
350
300
250
200
150
100
50
0
236 CAMPSITES
10
20
APR
MAY
JUN
JUL
AUG
SEP
OCT

WEST CENTRAL REGION 1982

PIGEON LAKE CAMPGROUND 1
CAPACITY 152 STALLS

PARK ATTENDANCE STATISTICS

DAY USE STATISTICS

NO. OF VEHICLES BY MONTH BY TYPE								NUMBER OF DAY USER DAYS BY MONTH			
MONTH	TOTAL	NON-REC. WEEKDAY	NON-REC. WEEKEND	CAMPING WEEKDAY	CAMPING WEEKEND	DAY USE WEEKDAY	DAY USE WEEKEND	TOTAL	WEEKDAY	WEEKEND	AVG. DAY USE PARTY SIZE
MAY	2,359	125	150	81	631	570	802	4,116	1,710	2,406	3.00
JUNE	4,566	395	240	413	888	1,492	1,138	7,890	4,476	3,414	3.00
JULY	5,280	336	330	1,001	1,491	1,706	1,374	9,240	5,118	4,122	3.00
AUGUST	3,556	365	230	1,022	1,046	967	310	3,831	2,901	930	3.00
SEPTEMBER	X	X	X	180	255	X	X	X	X	X	X
Total/Avg.	E 15,761	E 1,221	E 950	E 2,697	E4,311	E4,735	E3,624	E25,077	E14,205	E10,872	3.00

CAMPGROUND STATISTICS

CAMPING PARTIES													INDIVIDUAL CAMPER NIGHTS		CAMPING EQUIPMENT USED			
CAMPING PARTY NIGHTS				NUMBER OF NIGHTS AT PERCENTAGE CAPACITY								AVERAGE DAILY OCCUPANCY						
MONTH	TOTAL	WEEK -DAY	WEEK -END	% 100+	100	90-99	75-89	50-74	25-49	10-24	0-9	WEEKDAY %	WEEKEND %	INDIV. NIGHTS	AVG. PARTY SIZE	TENT %	TTTR %	TRLR %	TKCP %
MAY	712	81	631	3					3		7	6	83	1,963	2.75	50	7	15	29
JUNE	1,301	413	888			2	4	1	2	8	13	12	73	3,756	2.88	39	9	26	26
JULY	2,366	872	1,494	3	1	3	1	4	13	6		28	89	7,774	3.28	26	16	26	31
AUGUST	2,078	1,022	1,056	1		4	1	2	16	4	3	30	77	6,233	2.99	31	13	29	27
SEPTEMBER	435	180	255				2	1		2	9	13	33	1,207	2.77	26	9	38	27
Total/Avg.	6,892	2,568	4,324	7	1	9	8	8	34	20	32	20	74	20,933	3.03	32	12	27	29

* see glossary for explanation of symbols

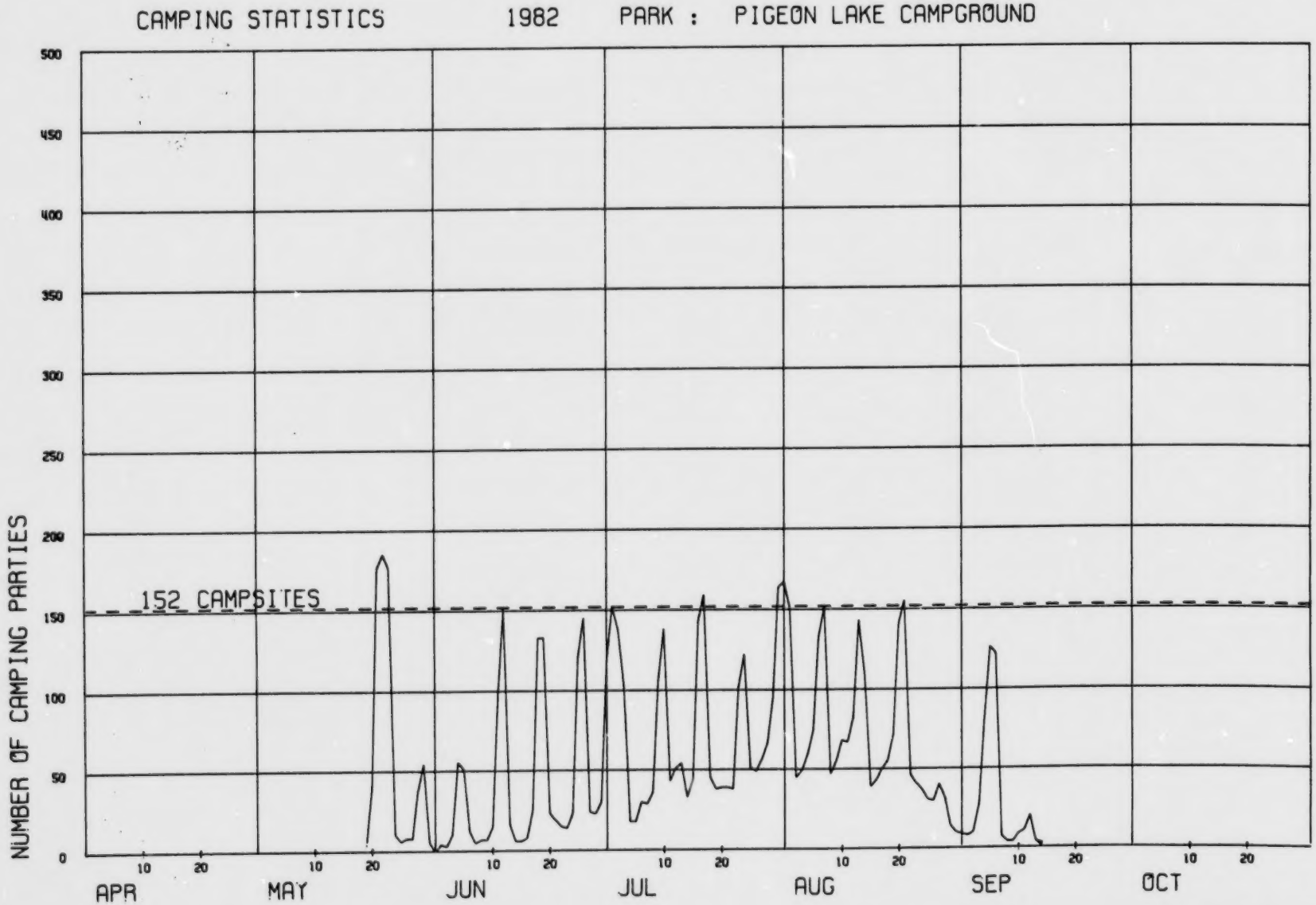
CAMPING STATISTICS 1982 PARK : PIGEON LAKE CAMPGROUND
NUMBER OF CAMPING PARTIES
500
450
400
350
300
250
200
150
100
50
0
152 CAMPSITES
10
20
APR
MAY
JUN
JUL
AUG
SEP
OCT

WEST CENTRAL REGION 1982

ZEINER CAMPGROUND 2
CAPACITY 84 STALLS

PARK ATTENDANCE STATISTICS

NO. OF VEHICLES BY MONTH BY TYPE

MONTH	TOTAL	NON-REC. WEEKDAY	NON-REC. WEEKEND	CAMPING WEEKDAY	CAMPING WEEKEND	DAY USE WEEKDAY	DAY USE WEEKEND
MAY	850	X	X	16	250	202	382
JUNE	2,562	X	X	337	705	821	699
JULY	3,358	X	X	735	1,031	895	697
AUGUST	2,886	X	X	972	729	676	509
SEPTEMBER	458	X	X	72	226	102	58
Total/Avg.	10,114	X	X	2,132	2,941	2,696	2,345

DAY USE STATISTICS

NUMBER OF DAY USER DAYS BY MONTH

TOTAL	WEEKDAY	WEEKEND	AVG. DAY USE PARTY SIZE
2,336	808	1,528	4.00
6,080	3,284	2,796	4.00
6,368	3,580	2,788	4.00
4,740	2,704	2,036	4.00
320	204	116	2.00
19,844	10,580	9,264	3.93

CAMPGROUND STATISTICS

CAMPING PARTY NIGHTS

MONTH	TOTAL	WEEK-DAY	WEEK-END
MAY	266	16	250
JUNE	1,042	337	705
JULY	1,746	715	1,031
AUGUST	1,701	972	729
SEPTEMBER	299	73	226
Total/Avg.	5,054	2,113	2,941

CAMPING PARTIES

NUMBER OF NIGHTS AT PERCENTAGE CAPACITY

% 100+	100	90-99	75-89	50-74	25-49	10-24	0-9
1				2	2	1	7
7			1	1	3	8	10
8		2	2	4	12	3	
6		2	3	9	8	3	
			3		1	1	10
22		4	9	16	26	16	27

AVERAGE DAILY OCCUPANCY

WEEKDAY %	WEEKEND %
2	59
18	104
42	111
52	96
8	53
30	92

INDIVIDUAL CAMPER NIGHTS

INDIV. NIGHTS	AVG. PARTY SIZE
1,026	3.85
3,380	3.24
6,339	3.63
5,793	3.40
923	3.08
17,461	3.45

CAMPING EQUIPMENT USED

TENT %	TTTR %	TRLR %	TKCP %
4	15	39	42
16	9	39	36
10	13	43	34
5	9	48	38
5	13	48	35
9	11	44	36

* see glossary for explanation of symbols

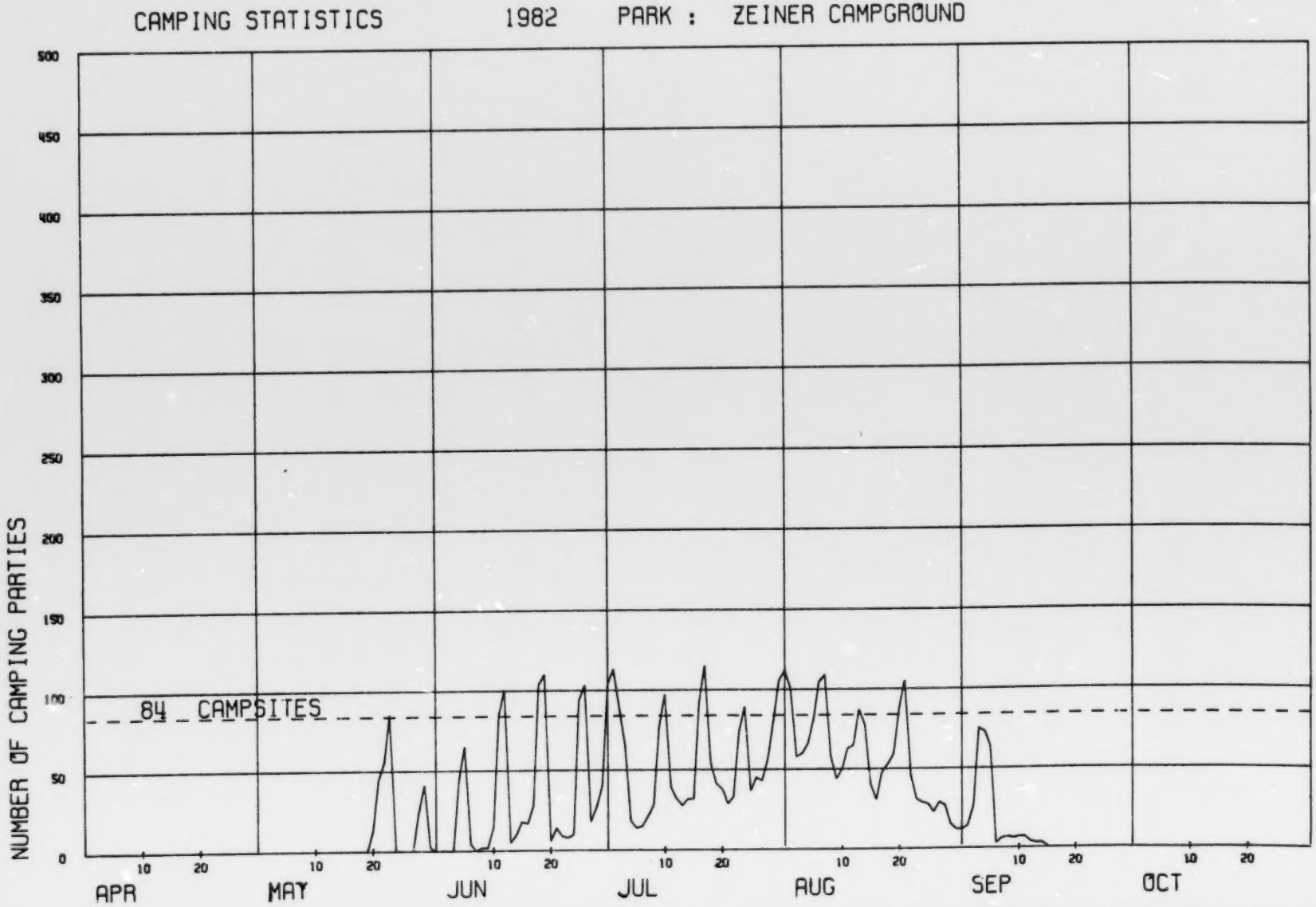
CAMPING STATISTICS 1982 PARK : ZEINER CAMPGROUND
NUMBER OF CAMPING PARTIES
500
450
400
350
300
250
200
150
100
50
0
84 CAMPSITES
10
20
APR
MAY
JUN
JUL
AUG
SEP
OCT

RED LODGE PROVINCIAL PARK
CAPACITY 125 STALLS

PARK ATTENDANCE STATISTICS

DAY USE STATISTICS

MONTH	NO. OF VEHICLES BY MONTH BY TYPE							NUMBER OF DAY USER DAYS BY MONTH			
	TOTAL	NON-REC. WEEKDAY	NON-REC. WEEKEND	CAMPING WEEKDAY	CAMPING WEEKEND	DAY USE WEEKDAY	DAY USE WEEKEND	TOTAL	WEEKDAY	WEEKEND	AVG. DAY USE PARTY SIZE
MAY	629	13	22	4	208	131	251	803	275	528	2.10
JUNE	1,154	43	56	162	451	223	219	884	446	438	2.00
JULY	1,967	80	80	448	619	368	372	1,480	736	744	2.00
AUGUST	1,708	80	73	392	444	404	315	2,157	1,212	945	3.00
SEPTEMBER	552	65	45	112	154	99	77	528	297	231	3.00
Total/Avg.	6,010	281	276	1,118	1,876	1,225	1,234	5,852	2,966	2,886	2.37

CAMPGROUND STATISTICS

MONTH	CAMPING PARTY NIGHTS			CAMPING PARTIES: NUMBER OF NIGHTS AT PERCENTAGE CAPACITY								AVERAGE DAILY OCCUPANCY		INDIVIDUAL CAMPER NIGHTS		CAMPING EQUIPMENT USED			
	TOTAL	WEEK-DAY	WEEK-END	% 100+	100	90-99	75-89	50-74	25-49	10-24	0-9	WEEKDAY %	WEEKEND %	INDIV. NIGHTS	AVG. PARTY SIZE	TENT %	TTTR %	TRLR %	TKCP %
MAY	213	5	208			1			1	2	5	0	41	682	3.20	23	16	29	31
JUNE	636	163	473				2	3	2	3	9	11	47	1,972	3.10	16	17	34	33
JULY	1,069	454	615				2	2	9	16	2	18	44	3,414	3.19	15	13	38	33
AUGUST	837	391	446					3	4	16	8	14	39	2,675	3.19	15	14	36	35
SEPTEMBER	266	112	154					1	1	4	9	8	24	852	3.20	16	12	39	33
Total/Avg.	3,021	1,125	1,896			1	4	9	17	41	33	13	40	9,595	3.17	16	15	36	33

* see glossary for explanation of symbols

CAMPING STATISTICS 1982 PARK : RED LODGE PROVINCIAL PARK

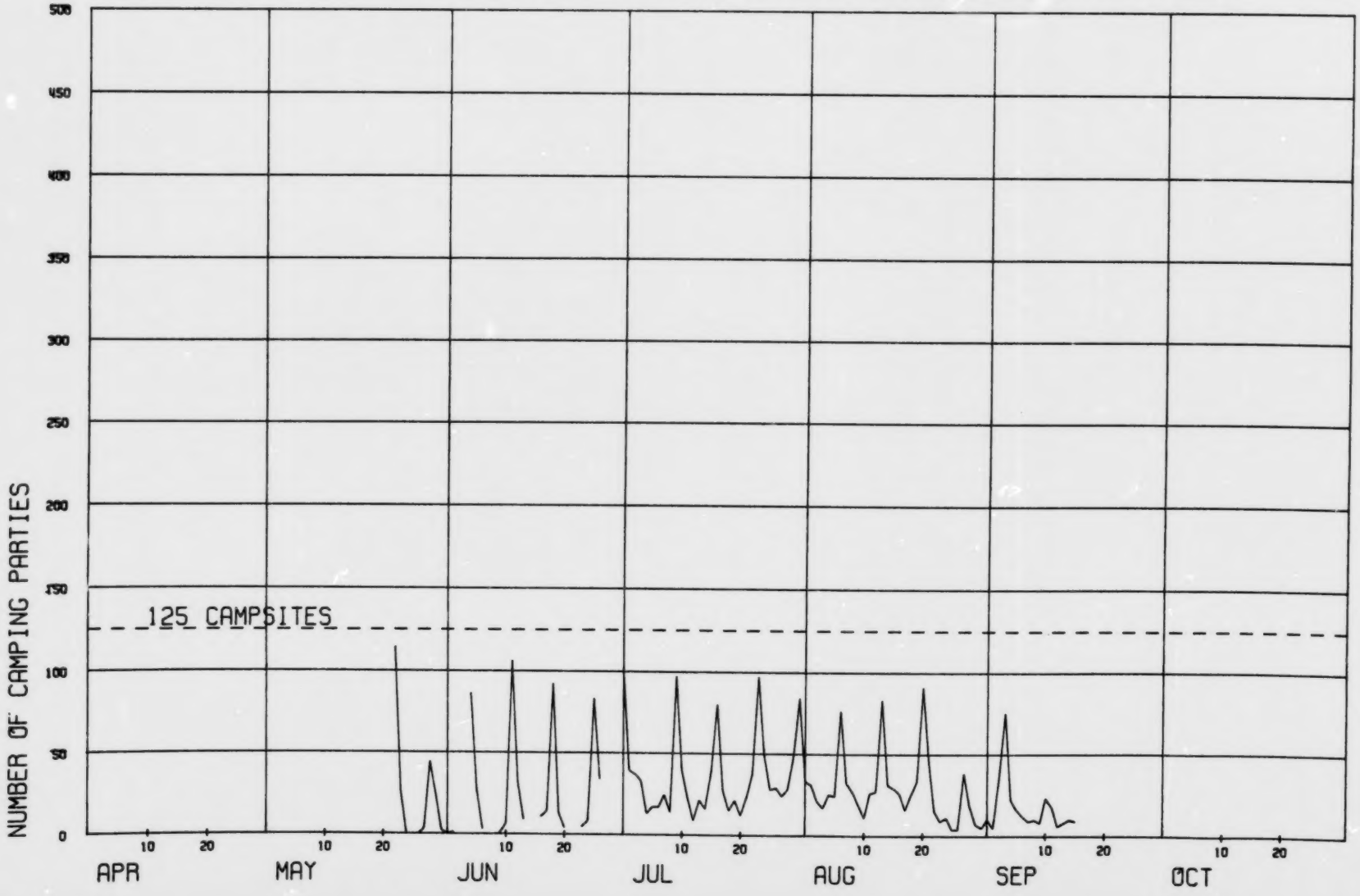

WEST CENTRAL REGION 1982

THUNDER LAKE PROVINCIAL PARK
CAPACITY 128 STALLS

PARK ATTENDANCE STATISTICS

DAY USE STATISTICS

NO. OF VEHICLES BY MONTH BY TYPE								NUMBER OF DAY USER DAYS BY MONTH			
MONTH	TOTAL	NON-REC. WEEKDAY	NON-REC. WEEKEND	CAMPING WEEKDAY	CAMPING WEEKEND	DAY USE WEEKDAY	DAY USE WEEKEND	TOTAL	WEEKDAY	WEEKEND	AVG. DAY USE PARTY SIZE
MAY	1,727	71	60	56	491	587	462	3,147	1,761	1,386	3.00
JUNE	7,454	240	120	296	727	3,745	2,326	18,213	11,235	6,978	3.00
JULY	10,058	220	165	637	1,174	4,278	3,584	23,586	12,834	10,752	3.00
AUGUST	4,408	240	135	319	397	1,999	1,318	9,951	5,997	3,954	3.00
SEPTEMBER	1,170	85	65	30	146	428	416	2,532	1,284	1,248	3.00
Total/Avg.	24,817	856	545	1,338	2,935	11,037	8,106	57,429	33,111	24,318	3.00

CAMPGROUND STATISTICS

CAMPING PARTIES													INDIVIDUAL CAMPER NIGHTS		CAMPING EQUIPMENT USED			
	CAMPING PARTY NIGHTS			NUMBER OF NIGHTS AT PERCENTAGE CAPACITY								AVERAGE DAILY OCCUPANCY						
MONTH	TOTAL	WEEK-DAY	WEEK-END	% 100+	100	90-99	75-89	50-74	25-49	10-24	0-9	WEEKDAY %	WEEKEND %	INDIV. NIGHTS	AVG. PARTY SIZE	TENT %	TTTR %	TRLR %	TKCP %
MAY	547	56	491	2		1			1	2	11	3	63	1,720	3.14	24	16	24	37
JUNE	1,024	297	727			2	2	5		6	15	10	70	3,014	2.94	29	13	23	35
JULY	1,811	637	1,174	1		3	4	3	9	11		24	83	5,984	3.30	21	12	29	38
AUGUST	706	319	387					2	6	13	10	11	33	2,249	3.18	23	11	25	41
SEPTEMBER	176	30	146						3	1	11	2	22	566	3.21	23	17	28	32
Total/Avg.	4,264	1,339	2,925	3		6	6	10	19	33	47	12	58	13,533	3.17	24	13	26	37

* see glossary for explanation of symbols

CAMPING STATISTICS 1982 PARK : THUNDER LAKE PROVINCIAL PARK

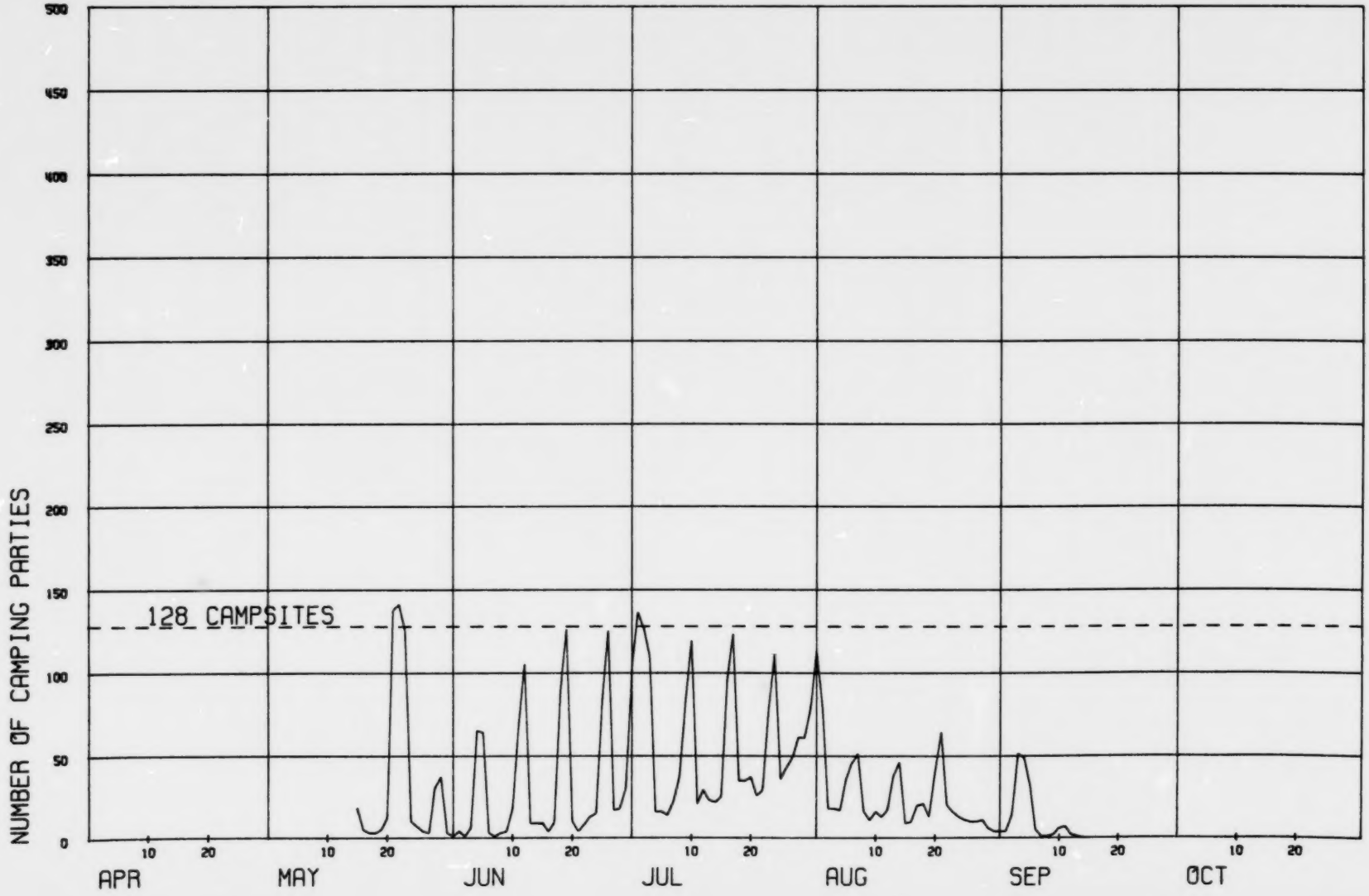

WABAMUN LAKE PROVINCIAL PARK
CAPACITY 319 STALLS

PARK ATTENDANCE STATISTICS

NO. OF VEHICLES BY MONTH BY TYPE							
MONTH	TOTAL	NON-REC. WEEKDAY	NON-REC. WEEKEND	CAMPING WEEKDAY	CAMPING WEEKEND	DAY USE WEEKDAY	DAY USE WEEKEND
MAY	4,793	290	217	147	539	1,881	1,719
JUNE	9,871	715	281	615	1,064	4,600	2,596
JULY	8,239	510	401	855	1,278	2,706	2,489
AUGUST	10,669	1,650	675	1,371	1,533	3,425	2,015
SEPTEMBER	1,949	340	170	141	658	275	365
Total/Avg.	35,521	3,505	1,744	3,129	5,072	12,887	9,184

DAY USE STATISTICS

NUMBER OF DAY USER DAYS BY MONTH			
TOTAL	WEEKDAY	WEEKEND	AVG. DAY USE PARTY SIZE
9,004	4,705	4,299	2.50
23,028	14,722	8,306	3.20
20,780	10,824	9,956	4.00
16,320	10,275	6,045	3.00
1,920	825	1,095	3.00
71,052	41,351	29,701	3.21

CAMPGROUND STATISTICS

CAMPING PARTIES													INDIVIDUAL CAMPER NIGHTS		CAMPING EQUIPMENT USED			
CAMPING PARTY NIGHTS				NUMBER OF NIGHTS AT PERCENTAGE CAPACITY							AVERAGE DAILY OCCUPANCY							
MONTH	TOTAL	WEEK -DAY	WEEK -END	% 100+	100	90-99	75-89	50-74	25-49	10-24	0-9	WEEKDAY %	WEEKEND %	INDIV. NIGHTS	AVG. PARTY SIZE	TENT %	TTTR %	TRLR %	TKCP %
MAY	1,516	223	1,293			2	1	1	2	1	10	6	67	4,651	3.06	39	11	22	27
JUNE	2,767	930	1,837			1	2	6	1	9	11	13	71	8,417	3.04	41	13	24	22
JULY	4,138	1,581	2,557			1	5	4	9	12		24	72	14,033	3.39	31	16	28	26
AUGUST	2,904	1,371	1,533				1	5	8	14	3	19	53	9,946	3.42	30	19	25	27
SEPTEMBER	799	141	658					3		1	11	4	41	2,575	3.22	25	15	28	32
Total/Avg.	12,124	4,246	7,878			4	9	19	20	37	35	15	63	39,622	3.26	34	15	25	26

* see glossary for explanation of symbols

CAMPING STATISTICS 1982 PARK : WABAMUN LAKE PROVINCIAL PARK

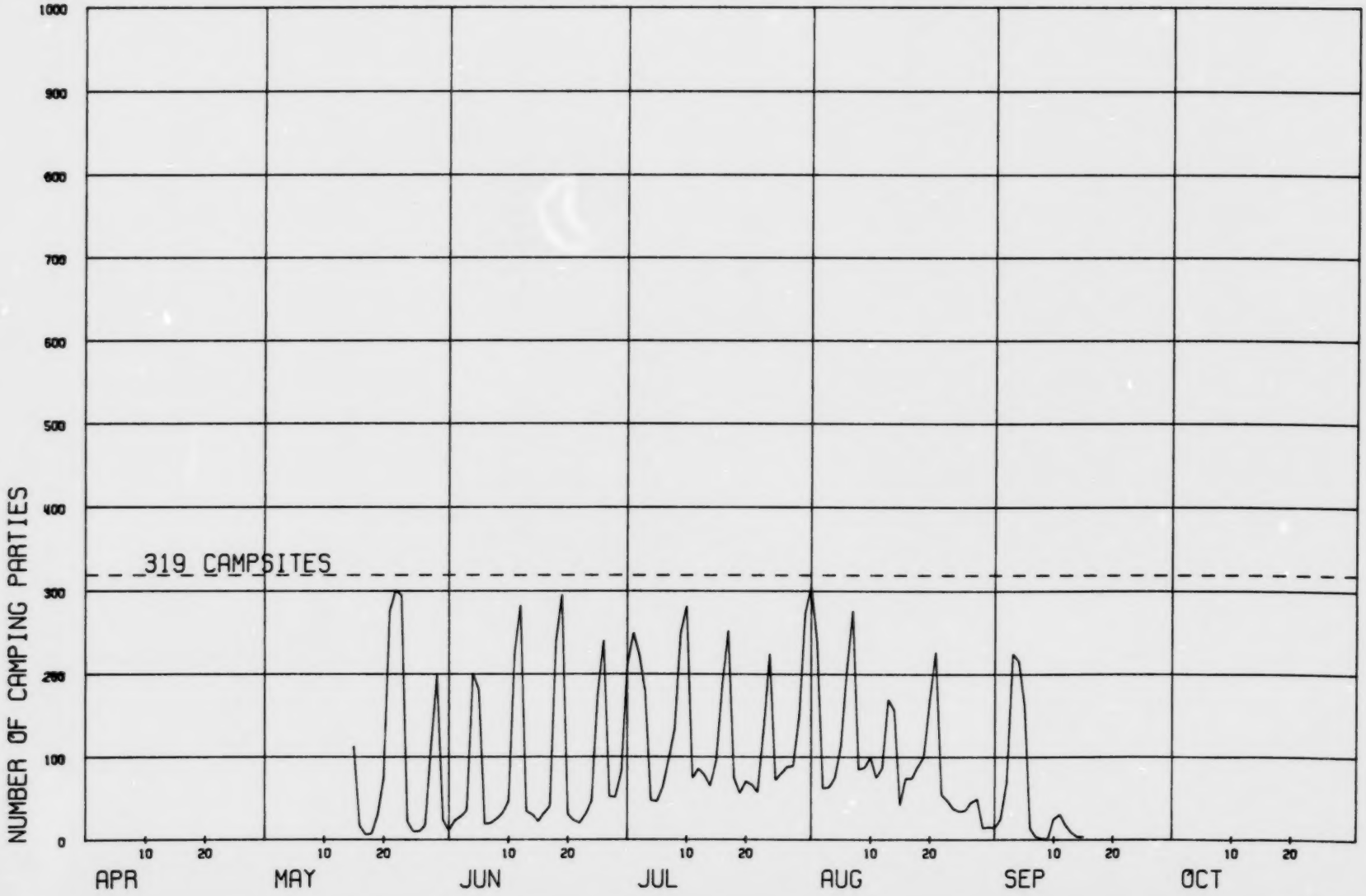

WEST CENTRAL REGION 1982

WILLIAM A SWITZER PROVINCIAL PARK
CAPACITY 195 STALLS

PARK ATTENDANCE STATISTICS

NO. OF VEHICLES BY MONTH BY TYPE

MONTH	TOTAL	NON-REC. WEEKDAY	NON-REC. WEEKEND	CAMPING WEEKDAY	CAMPING WEEKEND	DAY USE WEEKDAY	DAY USE WEEKEND
MAY	826	X	X	57	417	138	214
JUNE	1,984	X	X	501	673	440	370
JULY	3,318	X	X	836	1,161	734	587
AUGUST	2,338	X	X	721	649	653	315
SEPTEMBER	335	X	X	44	120	117	54
Total/Avg.	8,801	X	X	2,159	3,020	2,082	1,540

DAY USE STATISTICS

NUMBER OF DAY USER DAYS BY MONTH

TOTAL	WEEKDAY	WEEKEND	AVG. DAY USE PARTY SIZE
1,056	414	642	3.00
2,430	1,320	1,110	3.00
3,963	2,202	1,761	3.00
2,904	1,959	945	3.00
513	351	162	3.00
10,866	6,246	4,620	3.00

CAMPGROUND STATISTICS

CAMPING PARTIES

CAMPING PARTY NIGHTS

NUMBER OF NIGHTS AT PERCENTAGE CAPACITY

AVERAGE DAILY OCCUPANCY

INDIVIDUAL CAMPER NIGHTS

CAMPING EQUIPMENT USED

MONTH	TOTAL	WEEK -DAY	WEEK -END	% 100+	100	90-99	75-89	50-74	25-49	10-24	0-9	WEEKDAY %	WEEKEND %	INDIV. NIGHTS	AVG. PARTY SIZE	TENT %	TTTR %	TRLR %	TKCP %
MAY	474	57	417					2	1	2	9	3	35	1,422	3.00	24	12	32	32
JUNE	1,176	502	674					2	7	10	11	11	43	3,522	2.99	23	14	34	28
JULY	1,999	836	1,163				1	6	10	13	1	21	54	5,991	2.99	25	15	31	29
AUGUST	1,371	721	650					2	8	17	4	16	37	4,110	2.99	21	15	31	33
SEPTEMBER	164	44	120						1	2	11	2	12	486	2.96	12	19	32	37
Total/Avg.	5,184	2,160	3,024				1	12	27	44	36	13	39	15,531	2.99	23	14	32	30

* see glossary for explanation of symbols

CAMPING STATISTICS 1982 PARK : WILLIAM A. SWITZER PROVINCIAL PARK

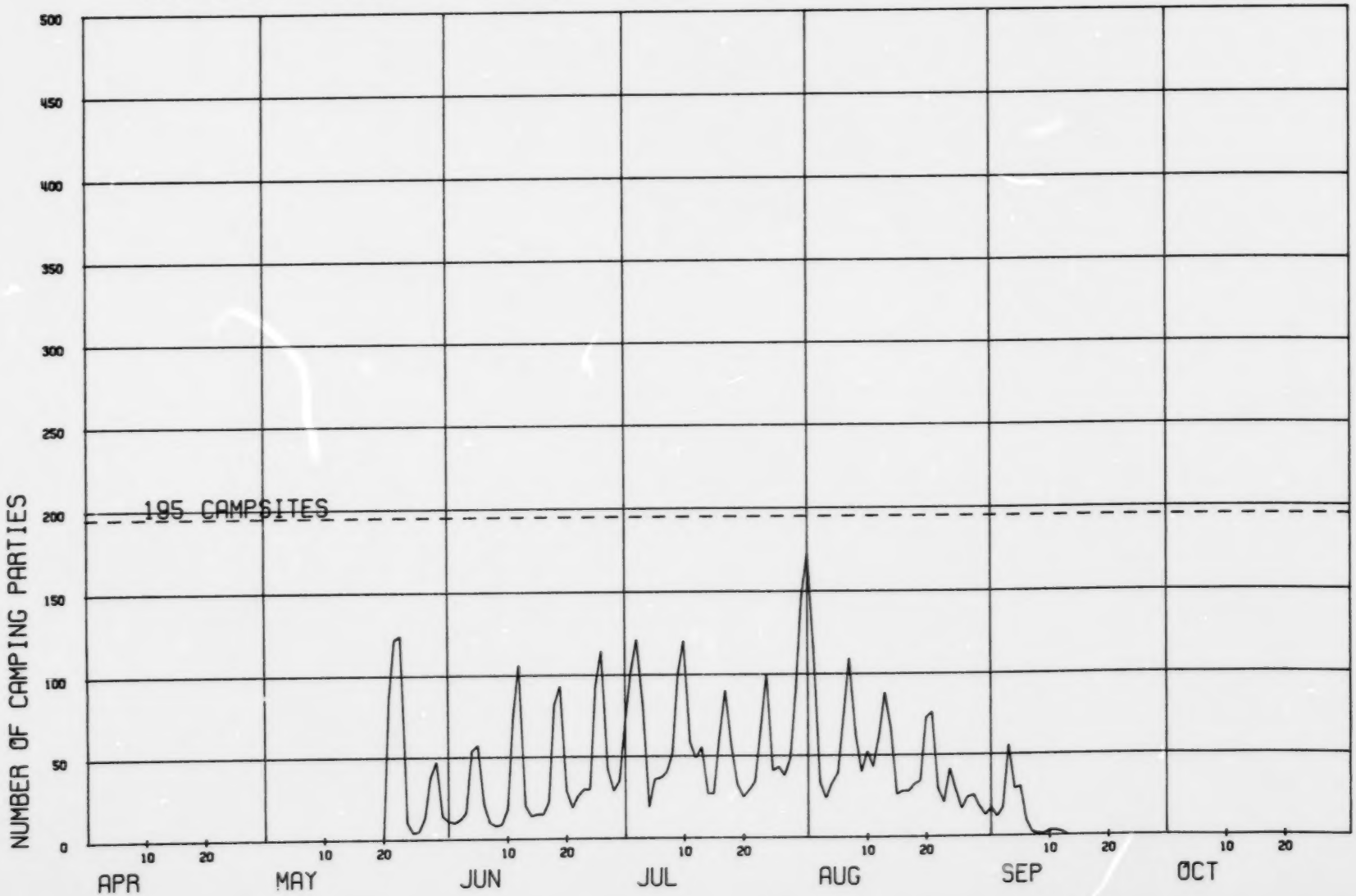

WEST CENTRAL REGION 1982

BEAVER RANCH / CACHE LAKE (COMBINED) 2
CAPACITY 30 STALLS

PARK ATTENDANCE STATISTICS

NO. OF VEHICLES BY MONTH BY TYPE

MONTH	TOTAL	NON-REC. WEEKDAY	NON-REC. WEEKEND	CAMPING WEEKDAY	CAMPING WEEKEND	DAY USE WEEKDAY	DAY USE WEEKEND
MAY	182	X	X	15	84	32	51
JUNE	322	X	X	62	143	67	50
JULY	311	X	X	81	110	62	58
AUGUST	200	X	X	50	50	65	35
SEPTEMBER	43	X	X	3	19	17	4
Total/Avg.	1,058	X	X	211	406	243	198

DAY USE STATISTICS

NUMBER OF DAY USER DAYS BY MONTH

TOTAL	WEEKDAY	WEEKEND	AVG. DAY USE PARTY SIZE
249	96	153	3.00
351	201	150	3.00
360	186	174	3.00
300	195	105	3.00
63	51	12	3.00
1,323	729	594	3.00

CAMPGROUND STATISTICS

CAMPING PARTIES

CAMPING PARTY NIGHTS

NUMBER OF NIGHTS AT PERCENTAGE CAPACITY

AVERAGE DAILY OCCUPANCY

INDIVIDUAL CAMPER NIGHTS

CAMPING EQUIPMENT USED

MONTH	TOTAL	WEEK -DAY	WEEK -END	% 100+	100	90-99	75-89	50-74	25-49	10-24	0-9	WEEKDAY %	WEEKEND %	INDIV. NIGHTS	AVG. PARTY SIZE	TENT %	TTTR %	TRLR %	TKCP %
MAY	99	15	84				2	1		3	8	6	46	297	3.00	14	7	41	37
JUNE	206	62	144		1	1		4	3	12	8	9	60	615	2.98	24	5	41	29
JULY	191	81	110				1	4	6	9	7	16	33	573	3.00	35	8	17	40
AUGUST	100	50	50						2	12	16	7	18	300	3.00	31	12	21	36
SEPTEMBER	22	3	19						1	2	6	2	15	66	3.00	14		23	64
Total/Avg.	618	211	407		1	1	3	9	12	38	45	9	35	1,851	2.99	27	7	30	36

* see glossary for explanation of symbols

CAMPING STATISTICS 1982 PARK : BEAVER RANCH/CACHE LAKE (COMBINED)

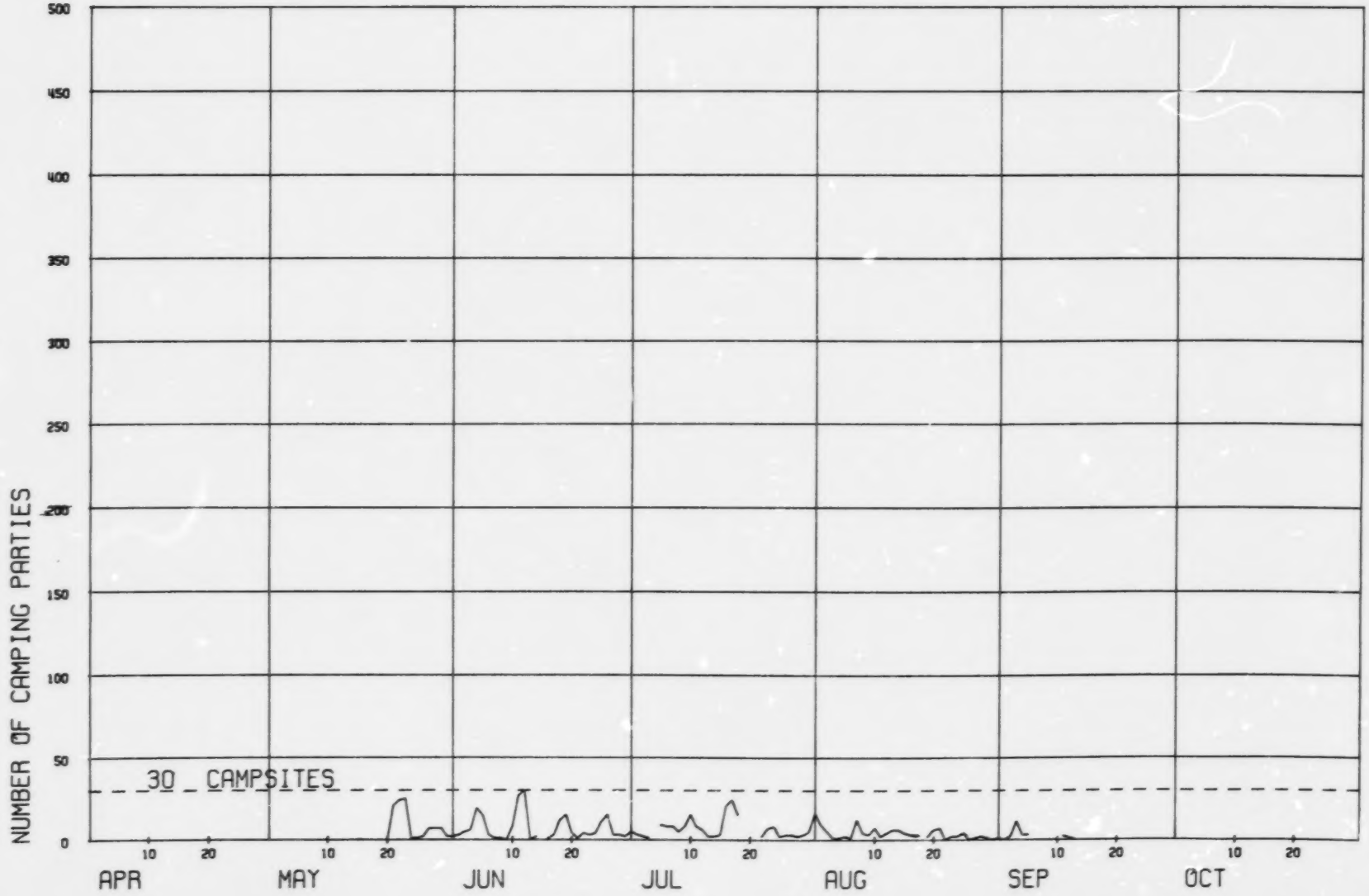

GREGG LAKE CAMPGROUND 4
CAPACITY 115 STALLS

PARK ATTENDANCE STATISTICS

NO. OF VEHICLES BY MONTH BY TYPE							
MONTH	TOTAL	NON-REC. WEEKDAY	NON-REC. WEEKEND	CAMPING WEEKDAY	CAMPING WEEKEND	DAY USE WEEKDAY	DAY USE WEEKEND
MAY	375	X	X	24	247	14	90
JUNE	989	X	X	299	417	117	156
JULY	1,941	X	X	511	838	295	297
AUGUST	1,341	X	X	427	444	319	151
SEPTEMBER	203	X	X	33	84	49	37
Total/Avg.	4,849	X	X	1,294	2,030	794	731

DAY USE STATISTICS

NUMBER OF DAY USER DAYS BY MONTH			
TOTAL	WEEKDAY	WEEKEND	AVG. DAY USE PARTY SIZE
312	42	270	3.00
819	351	468	3.00
1,776	885	891	3.00
1,410	957	453	3.00
258	147	111	3.00
4,575	2,382	2,193	3.00

CAMPGROUND STATISTICS

CAMPING PARTIES														INDIVIDUAL CAMPER NIGHTS		CAMPING EQUIPMENT USED			
CAMPING PARTY NIGHTS				NUMBER OF NIGHTS AT PERCENTAGE CAPACITY								AVERAGE DAILY OCCUPANCY							
MONTH	TOTAL	WEEK -DAY	WEEK -END	% 100+	100	90-99	75-89	50-74	25-49	10-24	0-9	WEEKDAY %	WEEKEND %	INDIV. NIGHTS	AVG. PARTY SIZE	TENT %	TTTR %	TRLR %	TKCP %
MAY	271	24	247					2	2	1	7	3	35	813	3.00	25	13	35	27
JUNE	716	299	417					3	6	9	12	11	45	2,148	3.00	20	18	35	27
JULY	1,351	511	840	1		2	1	5	7	15		22	66	4,047	2.99	23	18	34	24
AUGUST	871	427	444					3	6	20	2	16	42	2,613	3.00	17	18	35	30
SEPTEMBER	117	33	84						1	2	10	3	14	346	2.95	9	25	38	28
Total/Avg.	3,326	1,294	2,032	1		2	1	13	22	47	31	14	45	9,967	2.99	21	18	35	27

* see glossary for explanation of symbols

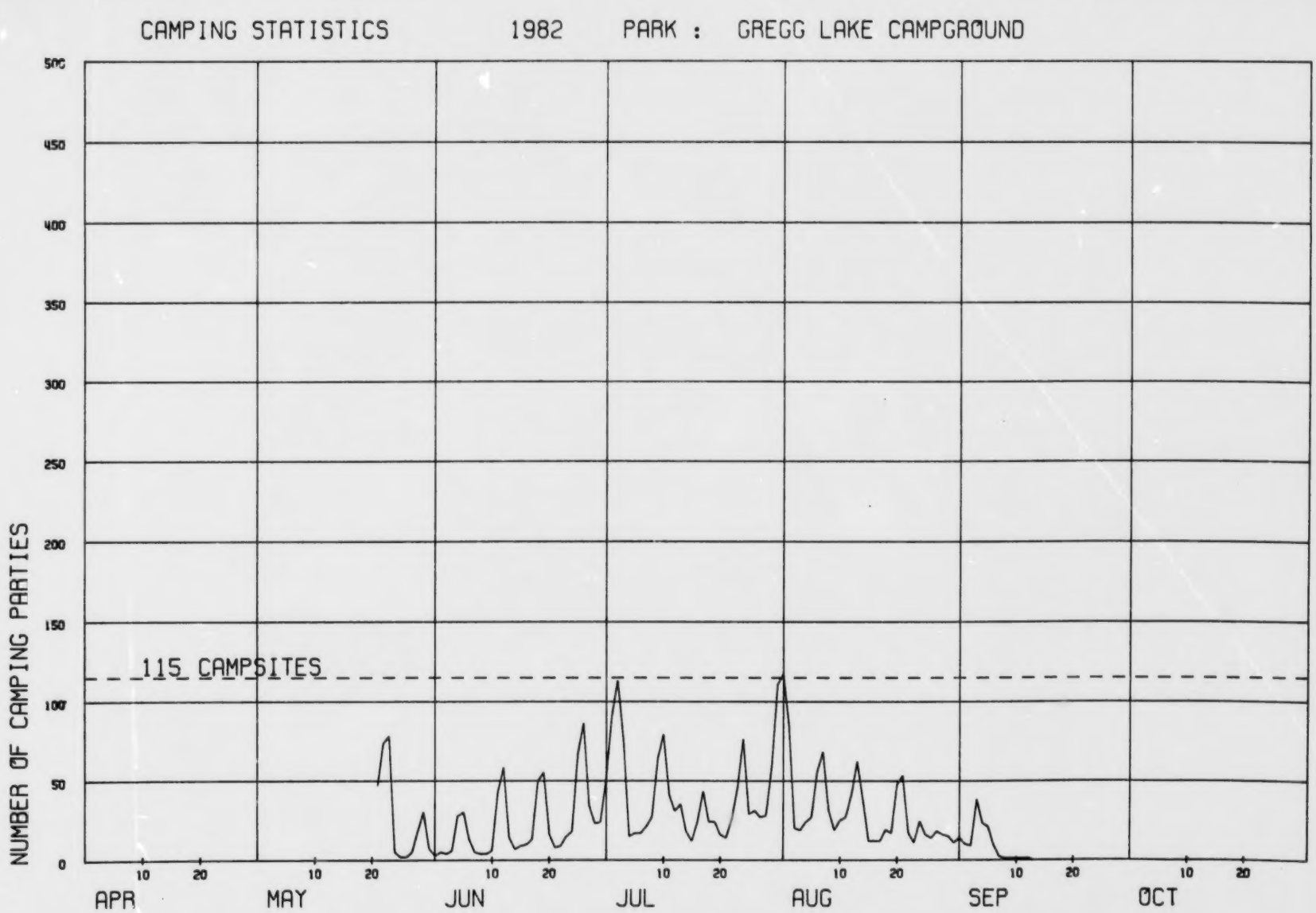
CAMPING STATISTICS 1982 PARK : GREGG LAKE CAMPGROUND
NUMBER OF CAMPING PARTIES
500
450
400
350
300
250
200
150
100
50
0
115 CAMPSITES
10
20
APR
MAY
JUN
JUL
AUG
SEP
OCT

WEST CENTRAL REGION 1982

HALFWAY / GRAVEYARD LAKE (COMBINED) 3
CAPACITY 25 STALLS

PARK ATTENDANCE STATISTICS

NO. OF VEHICLES BY MONTH BY TYPE

MONTH	TOTAL	NON-REC. WEEKDAY	NON-REC. WEEKEND	CAMPING WEEKDAY	CAMPING WEEKEND	DAY USE WEEKDAY	DAY USE WEEKEND
MAY	99	X	X	10	42	21	26
JUNE	199	X	X	17	47	72	63
JULY	307	X	X	50	57	116	84
AUGUST	210	X	X	47	38	92	33
SEPTEMBER	27	X	X	5	9	11	2
Total/Avg.	842	X	X	129	193	312	208

DAY USE STATISTICS

NUMBER OF DAY USER DAYS BY MONTH

TOTAL	WEEKDAY	WEEKEND	AVG. DAY USE PARTY SIZE
141	63	78	3.00
405	216	189	3.00
600	348	252	3.00
375	276	99	3.00
39	33	6	3.00
1,560	936	624	3.00

CAMPGROUND STATISTICS

CAMPING PARTIES

CAMPING PARTY NIGHTS

NUMBER OF NIGHTS AT PERCENTAGE CAPACITY

AVERAGE DAILY OCCUPANCY

INDIVIDUAL CAMPER NIGHTS

CAMPING EQUIPMENT USED

MONTH	TOTAL	WEEK-DAY	WEEK-END	% 100+	100	90-99	75-89	50-74	25-49	10-24	0-9	WEEKDAY %	WEEKEND %	INDIV. NIGHTS	AVG. PARTY SIZE	TENT %	TTTR %	TRLR %	TKCP %
MAY	52	10	42						4	3	3	10	28	156	3.00	31	10	19	40
JUNE	64	17	47						4	4	21	3	23	192	3.00	22	19	31	28
JULY	107	50	57						3	16	11	10	20	321	3.00	36	10	21	33
AUGUST	85	47	38						3	11	14	9	16	255	3.00	39	16	13	32
SEPTEMBER	14	5	9							2	4	10	9	42	3.00	14	14	14	57
Total/Avg.	322	129	193						14	36	53	7	20	966	3.00	32	14	20	34

* see glossary for explanation of symbols

CAMPING STATISTICS 1982 PARK : HALFWAY/GRAVEYARD LAKE (COMBINED)

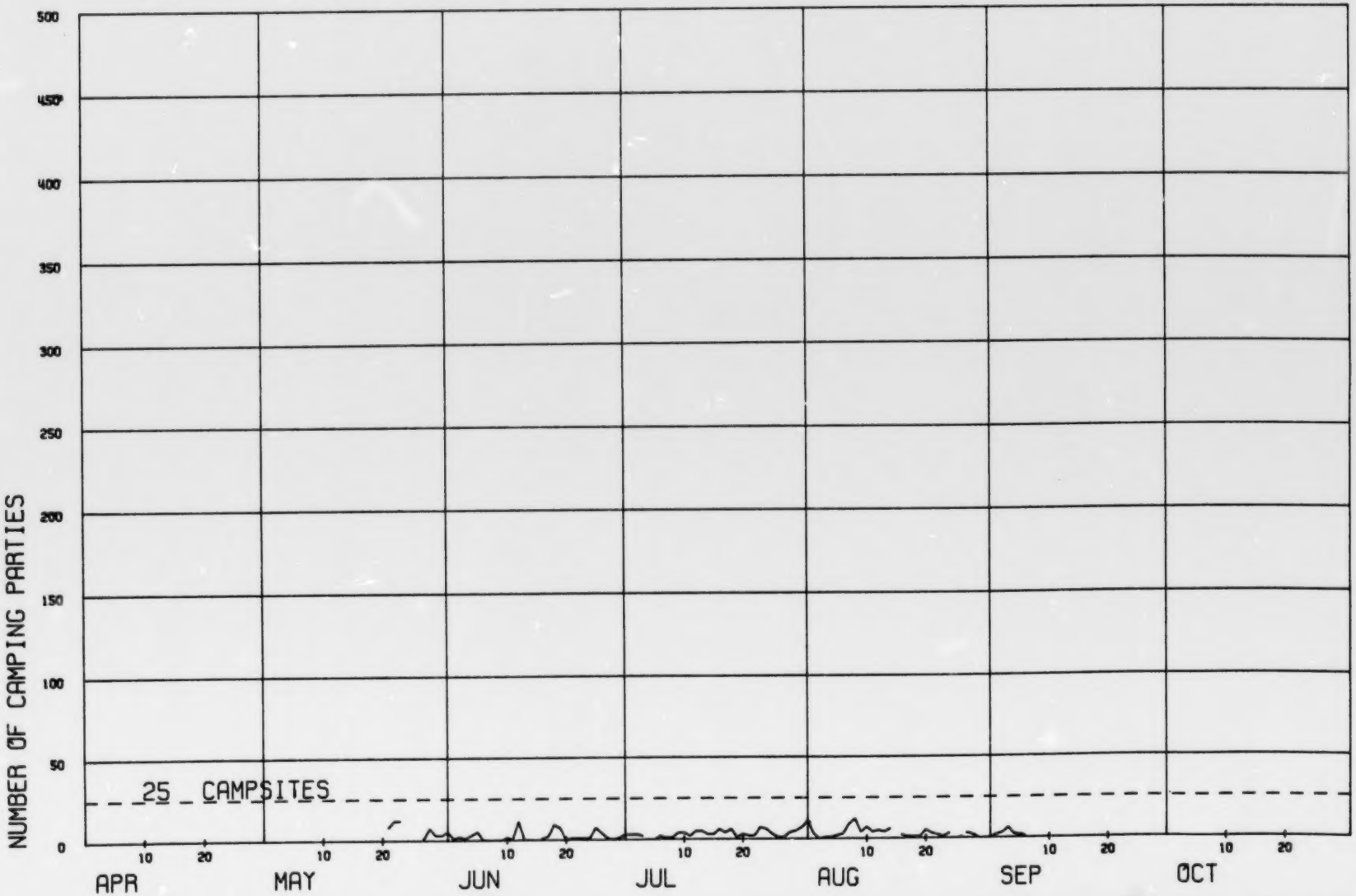

WEST CENTRAL REGION 1982

JARVIS LAKE CAMPGROUND 1
CAPACITY 25 STALLS

PARK ATTENDANCE STATISTICS

NO. OF VEHICLES BY MONTH BY TYPE

MONTH	TOTAL	NON-REC. WEEKDAY	NON-REC. WEEKEND	CAMPING WEEKDAY	CAMPING WEEKEND	DAY USE WEEKDAY	DAY USE WEEKEND
MAY	170	X	X	8	44	71	47
JUNE	474	X	X	123	66	184	101
JULY	759	X	X	194	156	261	148
AUGUST	587	X	X	197	117	177	96
SEPTEMBER	62	X	X	3	8	40	11
Total/Avg.	2,052	X	X	525	391	733	403

DAY USE STATISTICS

NUMBER OF DAY USER DAYS BY MONTH

TOTAL	WEEKDAY	WEEKEND	AVG. DAY USE PARTY SIZE
354	213	141	3.00
855	552	303	3.00
1,227	783	444	3.00
819	531	288	3.00
153	120	33	3.00
3,408	2,199	1,209	3.00

CAMPGROUND STATISTICS

CAMPING PARTY NIGHTS

MONTH	TOTAL	WEEK-DAY	WEEK-END
MAY	52	8	44
JUNE	190	124	66
JULY	350	194	156
AUGUST	315	197	118
SEPTEMBER	11	3	8
Total/Avg.	918	526	392

CAMPING PARTIES

NUMBER OF NIGHTS AT PERCENTAGE CAPACITY

MONTH	* 100+	100	90-99	75-89	50-74	25-49	10-24	0-9
MAY						4	2	6
JUNE					1	12	15	2
JULY	1		3	2	4	14	7	
AUGUST				1	11	12	3	4
SEPTEMBER							2	7
Total/Avg.	1		3	3	16	42	29	19

AVERAGE DAILY OCCUPANCY

WEEKDAY %	WEEKEND %
5	29
22	33
38	56
35	52
2	10
27	42

INDIVIDUAL CAMPER NIGHTS

INDIV. NIGHTS	AVG. PARTY SIZE
156	3.00
567	2.98
1,050	3.00
942	2.99
32	2.90
2,747	2.99

CAMPING EQUIPMENT USED

TENT %	TTTR %	TRLR %	TKCP %
31	15	13	40
36	8	23	33
25	5	31	39
23	5	30	42
36		18	45
27	6	28	39

* see glossary for explanation of symbols

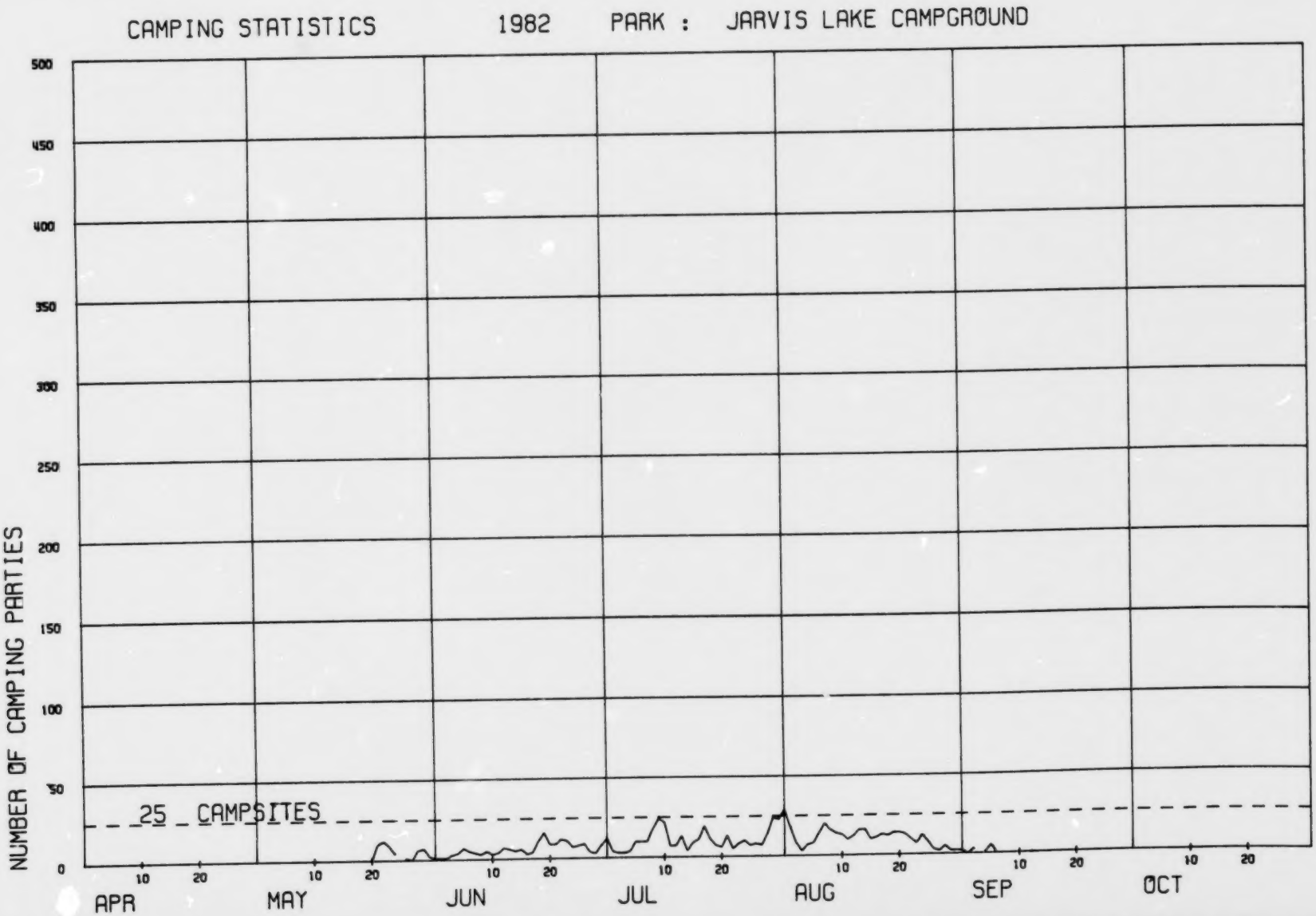
CAMPING STATISTICS 1982 PARK : JARVIS LAKE CAMPGROUND
NUMBER OF CAMPING PARTIES
500
450
400
350
300
250
200
150
100
50
0
25 CAMPSITES
10
20
APR
MAY
JUN
JUL
AUG
SEP
OCT

WEST CENTRAL REGION 1982

BIG HILL SPRINGS PROVINCIAL PARK
CAPACITY UNKNOWN STALLS

PARK ATTENDANCE STATISTICS — NO. OF VEHICLES BY MONTH BY TYPE

DAY USE STATISTICS — NUMBER OF DAY USER DAYS BY MONTH

MONTH	TOTAL	NON-REC. WEEKDAY	NON-REC. WEEKEND	CAMPING WEEKDAY	CAMPING WEEKEND	DAY USE WEEKDAY	DAY USE WEEKEND	TOTAL	WEEKDAY	WEEKEND	AVG. DAY USE PARTY SIZE
MAY	591	X	X			351	240	2,364	1,404	960	4.00
JUNE	1,688	X	X			1,175	513	5,064	3,525	1,539	3.00
JULY	1,280	X	X			728	552	5,120	2,912	2,208	4.00
AUGUST	1,563	X	X			1,073	490	6,252	4,292	1,960	4.00
SEPTEMBER	522	X	X			307	215	1,566	921	645	3.00
Total/Avg.	5,644	X	X			3,634	2,010	20,366	13,054	7,312	3.60

WEST CENTRAL REGION 1982

FISH CREEK PROVINCIAL PARK
CAPACITY UNKNOWN STALLS

PARK ATTENDANCE STATISTICS — NO. OF VEHICLES BY MONTH BY TYPE

DAY USE STATISTICS — NUMBER OF DAY USER DAYS BY MONTH

MONTH	TOTAL	NON-REC. WEEKDAY	NON-REC. WEEKEND	CAMPING WEEKDAY	CAMPING WEEKEND	DAY USE WEEKDAY	DAY USE WEEKEND	TOTAL	WEEKDAY	WEEKEND	AVG. DAY USE PARTY SIZE
MAY	30,077	504	273			18,252	11,048	87,900	54,756	33,144	3.00
JUNE	61,474	870	324			43,609	16,671	260,318	188,244	72,074	4.31
JULY	68,235	927	495			44,133	22,680	299,300	197,740	101,560	4.47
AUGUST	59,420	1,032	433			38,581	19,374	213,734	141,564	72,170	3.68
SEPTEMBER	15,710	520	260			10,724	4,206	44,790	32,172	12,618	3.00
Total/Avg.	234,916	3,853	1,785			155,299	73,979	906,042	614,476	291,566	3.95

WEST CENTRAL REGION 1982

HASSE LAKE PROVINCIAL PARK
CAPACITY UNKNOWN STALLS

PARK ATTENDANCE STATISTICS — DAY USE STATISTICS

NO. OF VEHICLES BY MONTH BY TYPE								NUMBER OF DAY USER DAYS BY MONTH			
MONTH	TOTAL	NON-REC. WEEKDAY	NON-REC. WEEKEND	CAMPING WEEKDAY	CAMPING WEEKEND	DAY USE WEEKDAY	DAY USE WEEKEND	TOTAL	WEEKDAY	WEEKEND	AVG. DAY USE PARTY SIZE
MAY	1,011	30	12			546	423	2,907	1,638	1,269	3.00
JUNE	4,035	85	29			2,670	1,251	11,763	8,010	3,753	3.00
JULY	2,525	67	44			1,446	968	9,656	5,784	3,872	4.00
AUGUST	1,321	56	24			850	391	3,723	2,550	1,173	3.00
SEPTEMBER	350	31	9			217	93	778	545	233	2.50
Total/Avg.	9,242	269	118			5,729	3,126	28,827	18,527	10,300	3.25

WEST CENTRAL REGION 1982

MA-ME-O BEACH PROVINCIAL PARK
CAPACITY UNKNOWN STALLS

PARK ATTENDANCE STATISTICS — DAY USE STATISTICS

NO. OF VEHICLES BY MONTH BY TYPE								NUMBER OF DAY USER DAYS BY MONTH			
MONTH	TOTAL	NON-REC. WEEKDAY	NON-REC. WEEKEND	CAMPING WEEKDAY	CAMPING WEEKEND	DAY USE WEEKDAY	DAY USE WEEKEND	TOTAL	WEEKDAY	WEEKEND	AVG. DAY USE PARTY SIZE
MAY	466	42	4			398	22	840	796	44	2.00
JUNE	1,784	105	46			1,054	579	6,532	4,216	2,316	4.00
JULY	2,104	96	78			1,064	866	7,139	3,935	3,204	3.69
AUGUST	1,975	91	46			938	900	6,619	3,378	3,241	3.60
Total/Avg.	6,329	334	174			3,454	2,367	21,130	12,325	8,805	3.62

FISCAL YEAR 1982-83

ANNUAL STATISTICAL SUMMARY - VISITOR SERVICES

PARK Crimson Lake Provincial Park

	APRIL	MAY	JUNE	JULY	AUGUST	SEPTEMBER	OCTOBER	NOVEMBER	DECEMBER	JANUARY	FEBRUARY	MARCH	TOTAL
GUIDED HIKE		52	8	74									134
PRESERVE HIKE													
CAMPFIRE ON-SITE PRESENTATION				271	111								382
ROVING POINT DUTY			99	384	385	12							880
AUTO TOUR-OTHER													
AMPHITHEATRE		67	207	382	425	26							1,107
SPECIAL EVENT					70	52							122
CHILDREN'S EVENT			41	138	154	12							345
EXTENSION PROGRAM													
ON-SITE EXHIBIT													
SELF-GUIDED TRAIL													
PUBLICATIONS													
VISITOR CENTRE		47	56	271	156	20							550
WAYSIDE SIGN													
MASS MEDIA													
ENVIRONMENTAL ED WORKSHOP													
ENVIRONMENTAL ED CENTRE													
GUIDED SCHOOLS			175										175
OTHER													
TOTAL		166	586	1,520	1,301	122							3,695

	INSIDE PARK NON-PERSONAL	INSIDE PARK PERSONAL	OUTSIDE PARK NON-PERSONAL	OUTSIDE PARK PERSONAL	TOTAL
INFORMATION					
INTERPRETATION					
ENVIRONMENTAL EDUCATION					
TOTAL					

Alberta
RECREATION AND PARKS

FISCAL YEAR 1982-83

ANNUAL STATISTICAL SUMMARY - VISITOR SERVICES

PARK Fish Creek Provincial Park

	APRIL	MAY	JUNE	JULY	AUGUST	SEPTEMBER	OCTOBER	NOVEMBER	DECEMBER	JANUARY	FEBRUARY	MARCH	TOTAL
GUIDED HIKE		84	268		98	17							467
PRESERVE HIKE													
CAMPFIRE ON-SITE PRESENTATION					287		138	59					484
ROVING POINT DUTY		129	513	370	91								1,103
AUTO TOUR-OTHER					(bike) 58	(bike) 17							75
AMPHITHEATRE				485	210								695
SPECIAL EVENT													
CHILDREN'S EVENT				140	123								263
EXTENSION PROGRAM			75		167								242
ON-SITE EXHIBIT				25	140	15							180
SELF-GUIDED TRAIL													
PUBLICATIONS													
VISITOR CENTRE	427	1,065	1,701	3,533	2,065	1,044	1,049	284					11,168
WAYSIDE SIGN													
MASS MEDIA													
ENVIRONMENTAL ED WORKSHOP	20						85						105
ENVIRONMENTAL ED. CENTRE							115						115
GUIDED SCHOOLS	231	589	2,143										2,963
OTHER		42		20	46								108
TOTAL	678	1,929	4,700	4,573	3,275	1,093	1,387	343					17,978

	INSIDE PARK NON-PERSONAL	INSIDE PARK PERSONAL	OUTSIDE PARK NON-PERSONAL	OUTSIDE PARK PERSONAL	TOTAL
INFORMATION					
INTERPRETATION					
ENVIRONMENTAL EDUCATION					
TOTAL					

Alberta
RECREATION AND PARKS

FISCAL YEAR 1982-83

ANNUAL STATISTICAL SUMMARY - VISITOR SERVICES

PARK William A. Switzer Provincial Park

	APRIL	MAY	JUNE	JULY	AUGUST	SEPTEMBER	OCTOBER	NOVEMBER	DECEMBER	JANUARY	FEBRUARY	MARCH	TOTAL
GUIDED HIKE				40	28								68
PRESERVE HIKE													
CAMPFIRE ON-SITE PRESENTATION													
ROVING POINT DUTY		77	246	713	93	60							1,189
AUTO TOUR-OTHER													
AMPHITHEATRE		140	192	748	217	27							1,324
SPECIAL EVENT													
CHILDREN'S EVENT		30	37	17	10	5							99
EXTENSION PROGRAM													
ON-SITE EXHIBIT													
SELF-GUIDED TRAIL													
PUBLICATIONS													
VISITOR CENTRE													
WAYSIDE SIGN													
MASS MEDIA													
ENVIRONMENTAL ED WORKSHOP													
ENVIRONMENTAL ED CENTRE													
GUIDED SCHOOLS													
OTHER													
TOTAL		247	475	1,518	348	92							2,680

	INSIDE PARK NON-PERSONAL	INSIDE PARK PERSONAL	OUTSIDE PARK NON-PERSONAL	OUTSIDE PARK PERSONAL	TOTAL
INFORMATION					
INTERPRETATION					
ENVIRONMENTAL EDUCATION					
TOTAL					

Alberta
RECREATION AND PARKS

APPENDICES

APPENDICES

APPENDIX		Page
I	Provincial Summary Table and Graph	222
II	Summary of User Statistics for the Park System 1980-1982	224
III	1982 Provincial Parks Ranking (Summer Season)	225
IV	Alberta Provincial Parks System Summary 1969-1982	226
V	Summary of Park User Statistics 1975-1982 (Individual Parks)	227
VI	Park User Statistics for the Fiscal Year 1981-1982	245
VII	Adjustments Made to Account for Errors in Self Registration Camper Nights	262

PROVINCIAL SUMMARY 1982

CAPACITY 7349 STALLS

PARK ATTENDANCE STATISTICS

MONTH	NO. OF VEHICLES BY MONTH BY TYPE						
	TOTAL	NON-REC. WEEKDAY	NON-REC. WEEKEND	CAMPING WEEKDAY	CAMPING WEEKEND	DAY USE WEEKDAY	DAY USE WEEKEND
MAY	154,440	8,629	7,329	5,286	21,985	58,993	51,707
JUNE	368,895	20,756	9,015	25,197	36,552	183,817	92,402
JULY	480,552	26,014	15,874	53,655	58,546	196,999	131,538
AUGUST	382,155	24,004	11,241	49,344	39,334	167,758	91,999
SEPTEMBER	91,551	7,146	4,774	5,829	13,458	35,034	26,103
TOTAL / AVERAGE	1,477,593	86,549	48,233	139,311	169,875	642,601	393,749

DAY USE STATISTICS

MONTH	NUMBER OF DAY USER DAYS BY MONTH			
	TOTAL	WEEKDAY	WEEKEND	AVG. DAY USE PARTY SIZE
MAY	352,875	185,737	167,138	3.18
JUNE	968,291	645,051	323,240	3.50
JULY	1,152,473	693,792	458,681	3.50
AUGUST	860,847	554,630	306,217	3.31
SEPTEMBER	187,121	106,343	80,778	3.06
TOTAL / AVERAGE	3,521,607	2,185,553	1,336,054	3.39

CAMPGROUND STATISTICS

MONTH	CAMPING PARTY NIGHTS			CAMPING PARTIES NUMBER OF NIGHTS AT PERCENTAGE CAPACITY								AVERAGE DAILY OCCUPANCY		INDIVIDUAL CAMPER NIGHTS		CAMPING EQUIPMENT USED				
	TOTAL	WEEK -DAY	WEEK -END	% 100+	100	90-99	75-89	50-74	25-49	10-24	0-9	WEEKDAY %	WEEKEND %	INDIV. NIGHTS	AVG. PARTY SIZE	TENT %	TTTR %	TRLR %	TKCP %	AVG OCC
MAY	29,636	5,350	24,286			1	2		1	3	10	6	55	96,690	3.26	27	11	29	32	23
JUNE	66,296	26,865	39,431				1	8	1	13	7	16	67	212,530	3.20	25	12	30	34	30
JULY	125,772	58,908	66,864			1	9	2	19			40	82	432,502	3.43	20	15	33	32	55
AUGUST	95,276	52,357	42,919				3	4	19	5		32	64	322,390	3.38	20	14	33	33	41
SEPTEMBER	21,546	6,236	15,310					3	1	4	7	8	41	68,799	3.19	17	10	34	39	19
TOTAL / AVERAGE	338,526	149,716	188,810			2	15	17	41	25	24	23	65	1,132,911	3.34	21	13	32	33	37

CAMPING STATISTICS 1982 PROVINCIAL SUMMARY

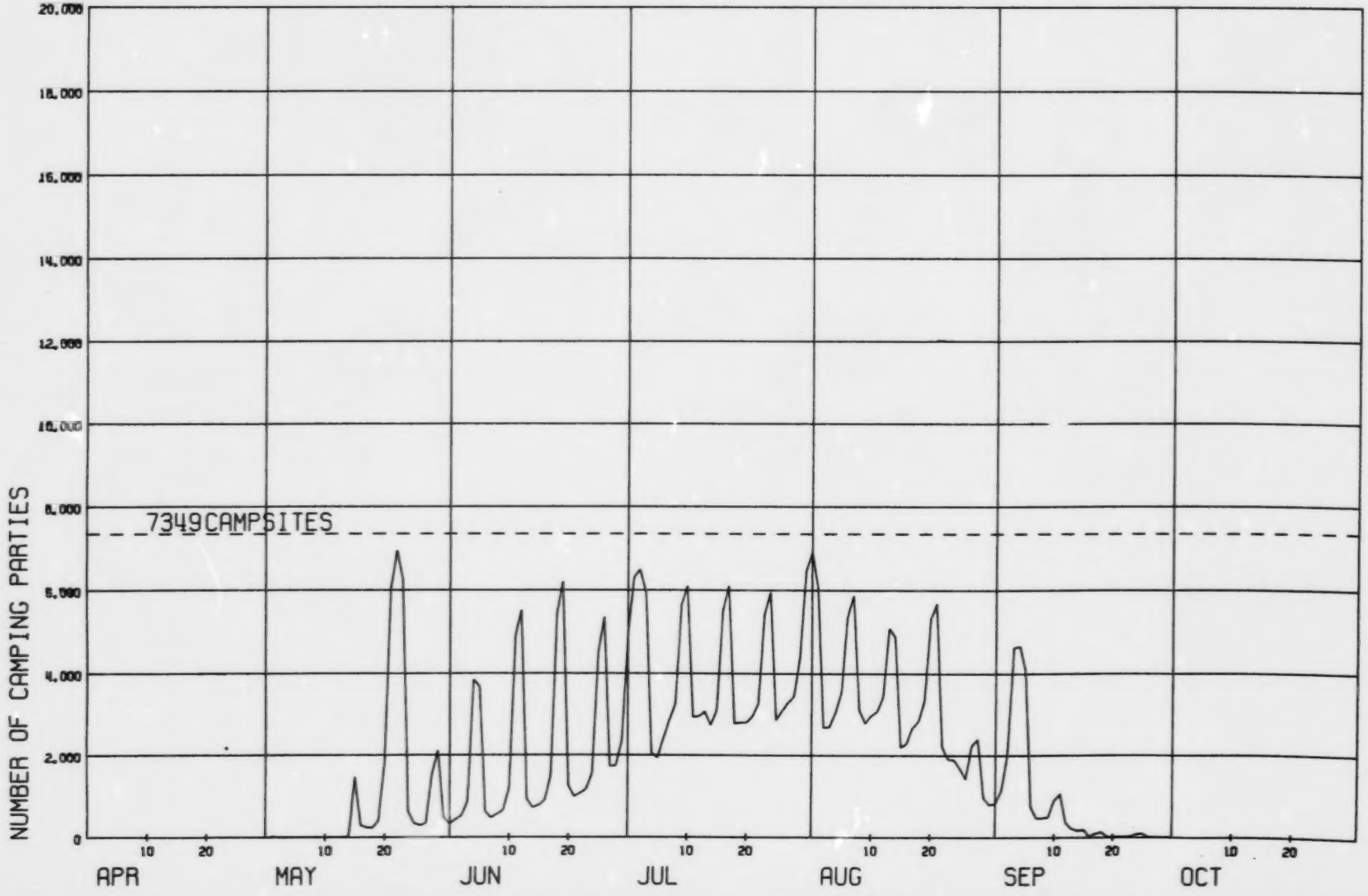

APPENDIX II

PARK SYSTEM SUMMARY OF USER STATISTICS 1980 - 1982*

	1980			1981			1982		
	TOTAL	WEEKDAY	WEEKEND	TOTAL	WEEKDAY	WEEKEND	TOTAL	WEEKDAY	WEEKEND
VEHICLES	1,121,917	667,354	454,563	1,360,340	820,906	537,044	1,345,536	781,912	563,624
Day Use	863,409	552,434	310,975	1,060,739	691,556	369,183	1,036,350	642,601	393,749
Camping	258,508	114,920	143,588	301,991	131,740	170,251	309,186	139,311	169,875
PARK USERS	3,787,793	X	X	4,625,695**	X	X	4,654,518	X	X
Day Users	2,903,431	1,977,408	926,023	3,525,879	2,298,681	1,227,198	3,521,607	2,185,553	1,336,054
Camping Party Nights	281,945	124,261	157,684	341,255	146,933	194,322	338,526	149,716	188,810
Individual Camper Nights	884,362	X	X	1,099,816	X	X	1,132,911	X	X
AVERAGE PARTY SIZE									
Day Users	3.29	X	X	3.32	X	X	3.39	X	X
Camping	3.13	X	X	3.17	X	X	3.34	X	X
AVERAGE DAILY OCCUPANCY (camping)	X	22%	62%	X	27%	77%	X	23	65

* Summer Season (May 15 to September 15 inclusive)

** Figure was corrected from 1981 User Statistics Report. Was incorrectly listed as 4,966,950

APPENDIX III 1982 PROVINCIAL PARKS RANKING (Summer Season)

	HECTARES	RANK ORDER	TOTAL UNITS	RANK ORDER	CAMPING PARTY NIGHTS	RANK ORDER	AVERAGE % OCCUPANCY	RANK ORDER	# NIGHTS AT 90% OCCUPANCY	RANK ORDER
Aspen Beach	215	35	792	1	23,382	2	24	42	0	44
Beauvais Lake	593	25	85	27	5,861	17	55	12	32	8
Big Hill Springs	25	59	NA	NA	NA	NA	NA	NA	NA	NA
Big Knife	296	31	51	41	2,549	40	40	26	19	22
Bow Valley	809	17	242	7	14,327	5	47	19	27	14
Bragg Creek	122	41	32	48	2,708	39	68	5	44	4
Calling Lake	740	20	28	51	1,047	48	28	38	11	34
Carson Pegasus	1,177	12	144*	16	11,030	10	88	3	42	6
Chain Lakes	409	29	140	17	5,834	18	33	30	14	28
Cold Lake	398	30	110	23	1,638	46	12	49	0	44
Crimson Lake	3,443	6	226	9	14,448	4	51	16	24	15
Cross Lake	2,076	9	80	28	Not avail.	Not avail.	Not avail.	Not avail.	Not avail.	Not avail.
Cypress Hills	20,080	2	429	2	26,526	1	51	16	20	20
Dillberry Lake	1,013	14	62	34	4,469	27	58	11	35	7
Dinosaur	5,946	5	44	46	5,328	22	97	2	69	1
Dry Island Buffalo	997	15	NA	NA	NA	NA	NA	NA	NA	NA
Fish Creek	730	22	NA	NA	NA	NA	NA	NA	NA	NA
Garner Lake	74	50	76	29	4,761	25	55	12	31	9
Gooseberry Lake	52	55	87	26	2,223	42	20	46	3	41
Gregoire Lake	682	23	140	17	5,774	20	33	30	13	30
Hasse Lake	69	51	NA	NA	NA	NA	NA	NA	NA	NA
Hilliard's Bay	2,329	8	184	14	2,184	43	10	50	0	44
Jarvis Bay	87	47	150	15	10,167	12	65	7	23	18
Kananaskis +	50,309	1	332	3	12,149	6	29	36	0	44
Kinbrook Island	38	57	223	10	7,567	14	27	40	0	44
Lesser Slave Lake	7,292	4	105	24	5,832	19	44	23	24	15
Little Bow	110	43	193	13	10,945	11	45	22	28	13
Little Fish Lake	61	54	50	42	2,030	45	44	23	13	30
Long Lake	764	19	260	6	15,019	3	46	20	15	26
Ma-Me-O Beach	2	61	NA	NA	NA	NA	NA	NA	NA	NA
Midland	605	24	NA	NA	NA	NA	NA	NA	NA	NA
Miquelon Lake	422	28	287	5	11,632	9	32	34	15	26
Moonshine Lake	847	16	50	42	1,242	47	20	46	3	41
Moose Lake	734	21	59	36	2,919	37	39	27	12	32
Notikewan	9,667	3	8	52	151	50	16	48	7	37
O'Brien	67	52	NA	NA	NA	NA	NA	NA	NA	NA
Park Lake	224	33	53	39	3,079	34	46	20	10	35
Pembina River	167	39	129	19	5,432	21	33	30	12	32
Pigeon Lake	443	26	236	8	11,950	8	41	25	22	19
Police Outpost	223	34	46	45	3,477	33	60	9	31	9
Queen Elizabeth	86	48	56	38	Not avail.	Not avail.	Not avail.	Not avail.	Not avail.	Not avail.
Red Lodge	64	53	125	21	3,021	35	23	43	1	43
Rochon Sands	116	42	76	29	3,487	32	39	27	16	25
Saskatoon Island	101	46	41	47	2,477	41	52	15	24	15
Sir Winston Churchill	239	32	90	25	6,079	15	54	14	18	23
Strathcona Science	109	44	NA	NA	NA	NA	NA	NA	NA	NA
Sylvan Lake	85	49	NA	NA	NA	NA	NA	NA	NA	NA
Taber	51	56	53	39	2,910	38	50	18	20	20
Thunder Lake	208	37	128	20	4,264	28	26	41	9	36
Tillebrook	139	40	70	31	6,058	16	69	4	49	3
Vermilion	767	18	111	22	3,846	31	28	38	0	44
Wabamun Lake	211	36	319	4	12,124	7	30	35	4	40
Whitney Lakes	1,406	10	65	32	5,169	24	67	6	29	12
William A. Switzer	2,686	7	195	12	5,184	23	22	44	0	44
Williamson	17	60	62	34	4,665	26	60	9	43	5
Willow Creek	108	45	50	42	3,924	30	63	8	30	11
Winagami	1,211	11	64	33	2,962	36	33	30	17	24
Woolford	35	58	30	49	807	49	21	45	6	38
Writing-On-Stone	428	27	30	49	4,026	29	108	1	60	2
Wyndham-Carseland	178	38	198	11	8,593	13	34	29	6	38
Young's Point	1,090	13	57	37	2,087	44	29	36	14	28
Lowest Ranking		61		51		49		50		44

+ These figures are for Kananaskis Provincial Park and do not include figures for Kananaskis Recreation Areas.

* This is the completed capacity for this park - most of the summer this park operated with only 100 sites open. This has been noted as it's capacity on regional tables.

"Total Units", "Number of Nights at Greater Than 90% Occupancy" and "Average % Occupancy" may have two or more Ranking Numbers of equal value.

APPENDIX IV

ALBERTA PROVINCIAL PARKS SYSTEM SUMMARY 1969 - 1982

YEAR	A TOTAL NUMBER OF OPERATING PARKS	B NUMBER OF DAY USE ONLY PARKS (INCLUDED IN A)	TOTAL AREA OF OPERATING PARKS (HECTARES)	TOTAL NUMBER OF CAMPSITES IN OPERATING PARKS
1969	40	2	51,624	X
1970	41	2	52,139	X
1971	43	2	52,380	X
1972	45	3	53,583	X
1973	44	3	53,393	4,941
1974	47	3	54,338	4,653
1975	49	5	55,734	4,561
1976	49	5	56,048	4,994
1977	49	5	56,192	5,074
1978	51	5	107,182	4,940
1979	55	6	109,773	5,386
1980	59	9	120,212	6,117
1981	59	9	120,214	6,447
1982	61	9	123,672	6,909

APPENDIX V

Summary of Park User Statistics 1975-62

CAMPING USE STATISTICS
EAST CENTRAL REGION

PROVINCIAL PARK: Big Knife	1975	1976	1977	1978	1979	1980*	1981*	1982*
Capacity	51	51	52	60	51	51	51	51
Permits Sold	1,836	2,006	2,028	1,895	1,972	1,500	2,300	1,450
Camping Party Nights	2,616	3,016	3,358	3,076	3,401	3,038	3,653	2,549
Individual Camper Nights	9,582	10,809	11,683	10,343	11,458	9,477	11,658	8,279
Average Party Size	3.7	3.6	3.5	3.4	3.4	3.1	3.2	3.2
Average Stay/Permit (Days)	1.4	1.5	1.7	1.6	1.7	2.0	1.6	1.8
Camping Equipment Used (#)	2,616	1,894	3,617	3,235	3,500	3,136	3,665	2,549
Tent (%)	11	15	12	13	11	11	13	11
Tent-Trailer (%)	22	21	18	18	14	13	14	12
Trailer (%)	48	41	46	45	47	49	39	46
Truck Camper (%)	19	23	24	26	28	27	34	31

PROVINCIAL PARK: Calling Lake	1975	1976	1977	1978	1979	1980*	1981*	1982*
Capacity					25	27	28	28
Permits Sold					500	425	625	700
Camping Party Nights					746	704	983	1,047
Individual Camper Nights					2,511	2,366	3,370	3,243
Average Party Size					3.4	3.4	3.4	3.1
Average Stay/Permit (Days)					1.5	1.7	1.6	1.6
Camping Equipment Used (#)					756	703	966	1,047
Tent (%)					25	21	22	28
Tent-Trailer (%)					13	18	16	11
Trailer (%)					25	21	40	44
Truck Camper (%)					37	40	22	17

PROVINCIAL PARK: Cold Lake	1975	1976	1977	1978	1979	1980*	1981*	1982*
Capacity				27	27	27	27	110
Permits Sold				500	625	700	750	1,175
Camping Party Nights				693	859	1,004	1,032	1,638
Individual Camper Nights				2,159	2,759	2,842	3,239	5,213
Average Party Size				3.1	3.2	2.8	3.1	3.2
Average Stay/Permit (Days)				1.4	1.4	2.8	1.4	1.4
Camping Equipment Used (#)				680	865	994	1,031	1,638
Tent (%)				29	21	28	29	22
Tent-Trailer (%)				16	19	14	14	16
Trailer (%)				26	30	25	30	30
Truck Camper (%)				27	31	32	26	32

PROVINCIAL PARK: Dillberry Lake	1975	1976	1977	1978	1979	1980*	1981*	1982*
Capacity	50	70	60	64	60	60	62	62
Permits Sold	1,606	1,925	2,060	2,175	2,000	1,700	1,700	1,925
Camping Party Nights	2,596	3,325	4,064	4,749	4,577	4,532	4,169	4,469
Individual Camper Nights	10,707	14,703	15,303	18,574	16,863	16,675	15,450	16,422
Average Party Size	4.1	4.4	3.8	3.9	3.7	3.7	3.7	3.7
Average Stay/Permit (Days)	1.6	1.7	2.0	2.2	2.3	2.7	2.5	2.5
Camping Equipment Used (#)	2,694	2,006	3,930	4,730	3,574	4,533	4,167	4,469
Tent (%)	16	14	15	13	15	16	15	16
Tent-Trailer (%)	25	24	21	20	23	14	17	15
Trailer (%)	40	42	45	47	40	45	40	41
Truck Camper (%)	20	20	19	19	22	25	28	28

*1980 - 1982 figures have not been corrected as yet in the method outlined in the Phase II Park User Statistics Executive Summary, August 1981.

CAMPING USE STATISTICS
EAST CENTRAL REGION

PROVINCIAL PARK: Garner Lake	1975	1976	1977	1978	1979	1980*	1981*	1982*
Capacity	61	62	77	77	77	76	76	76
Permits Sold	2,828	3,712	3,429	3,250	2,725	2,950	3,350	3,075
Camping Party Nights	4,269	5,488	6,058	5,567	5,199	4,688	5,311	4,761
Individual Camper Nights	16,405	21,174	21,925	19,220	17,485	16,190	17,449	15,921
Average Party Size	3.8	3.9	3.6	3.5	3.4	3.5	3.3	3.3
Average Stay/Permit (Days)	1.5	1.5	1.8	N/C	1.9	1.6	1.6	1.6
Camping Equipment Used (#)	4,294	3,313	5,485	5,540	5,372	4,688	5,204	4,761
Tent (%)	12	16	9	11	13	10	14	11
Tent-Trailer (%)	24	24	19	16	13	13	13	10
Trailer (%)	42	34	44	41	40	42	38	38
Truck Camper (%)	22	26	28	32	34	35	36	40

PROVINCIAL PARK: Gooseberry Lake	1975	1976	1977	1978	1979	1980*	1981*	1982*
Capacity	120	142	126	135	135	151	87	87
Permits Sold	768	1,209	1,347	1,775	2,175	1,825	1,675	1,750
Camping Party Nights	1,536	2,201	2,425	2,495	3,170	2,627	2,872	2,223
Individual Camper Nights	5,632	8,114	8,290	8,021	9,955	8,733	8,939	7,083
Average Party Size	3.7	3.7	3.4	3.2	3.1	3.3	3.1	3.2
Average Stay/Permit (Days)	2.0	1.8	1.8	1.4	1.5	1.4	1.7	1.3
Camping Equipment Used (#)	1,551	533	2,242	2,507	3,157	2,510	2,821	2,223
Tent (%)	11	17	12	9	11	10	10	11
Tent-Trailer (%)	20	18	18	16	12	14	13	12
Trailer (%)	52	35	48	48	45	43	46	40
Truck Camper (%)	17	30	22	27	32	33	31	38

PROVINCIAL PARK: Gregoire Lake	1975	1976	1977	1978	1979	1980*	1981*	1982*
Capacity	42	42	89	60	89	85	140	140
Permits Sold	562	1,245	1,379	1,450	1,600	2,225	3,375	3,075
Camping Party Nights	1,081	2,786	3,765	2,924	2,618	4,602	5,528	5,774
Individual Camper Nights	4,305	10,326	12,453	10,796	9,266	16,002	20,348	21,287
Average Party Size	4.0	3.7	3.3	3.7	3.5	3.5	3.7	3.7
Average Stay/Permit (Days)	1.9	2.2	2.7	2.0	1.6	2.1	1.6	1.9
Camping Equipment Used (#)	1,109	1,334	3,894	1,854	2,630	4,611	5,502	5,774
Tent (%)	32	23	22	25	27	28	33	30
Tent-Trailer (%)	21	22	16	15	17	15	13	18
Trailer (%)	26	30	38	31	30	33	27	26
Truck Camper (%)	22	25	24	29	26	24	26	26

PROVINCIAL PARK: Little Fish Lake	1975	1976	1977	1978	1979	1980*	1981*	1982*
Capacity	50	50	50	50	50	50	50	50
Permits Sold	947	1,481	1,735	1,807	1,741	1,275	1,425	1,400
Camping Party Nights	1,183	1,970	2,315	2,419	2,412	1,766	2,041	2,030
Individual Camper Nights	5,419	7,542	8,170	8,425	8,413	6,338	7,024	6,925
Average Party Size	4.6	3.8	3.5	3.5	3.5	3.6	3.4	3.4
Average Stay/Permit (Days)	1.2	1.3	1.3	1.3	1.4	1.4	1.4	1.5
Camping Equipment Used (#)	1,378	1,417	2,093	1,826	2,424	1,753	2,001	2,030
Tent (%)	26	26	16	22	21	21	17	21
Tent-Trailer (%)	21	20	17	15	14	13	14	14
Trailer (%)	25	23	28	27	25	45	28	33
Truck Camper (%)	28	31	39	36	40	22	40	32

*1980 - 1982 figures have not been corrected as yet in the method outlined in the Phase II Park User Statistics Executive Summary, August 1981.

CAMPING USE STATISTICS
EAST CENTRAL REGION

PROVINCIAL PARK: Long Lake	1975	1976	1977	1978	1979	1980*	1981*	1982*
Capacity	325	325	325	325	260	260	260	260
Permits Sold	6,816	8,177	8,011	7,425	7,275	7,325	7,675	6,775
Camping Party Nights	13,731	15,958	16,371	16,255	15,555	14,703	15,807	15,019
Individual Camper Nights	52,836	60,451	60,067	58,260	54,966	49,940	54,464	50,742
Average Party Size	3.8	3.8	3.7	3.6	3.5	3.4	3.4	3.4
Average Stay/Permit (Days)	2.0	2.0	2.1	2.2	2.1	2.0	2.1	2.2
Camping Equipment Used (#)	13,867	8,104	14,545	16,237	15,731	14,700	15,805	15,019
Tent (%)	15	21	14	15	17	17	17	17
Tent-Trailer (%)	24	20	19	17	15	15	15	14
Trailer (%)	40	31	37	40	35	34	34	34
Truck Camper (%)	21	28	30	28	32	33	34	35

PROVINCIAL PARK: Miquelon Lake	1975	1976	1977	1978	1979	1980*	1981*	1982*
Capacity	230	231	232	231	212	286	292	287
Permits Sold	5,866	6,599	5,482	5,750	5,875	5,525	7,375	5,950
Camping Party Nights	10,198	12,013	11,101	11,748	11,298	9,828	13,037	11,632
Individual Camper Nights	38,572	46,070	42,150	43,298	41,219	33,747	45,027	38,562
Average Party Size	3.8	3.8	3.8	3.7	3.6	3.4	3.5	3.3
Average Stay/Permit (Days)	1.7	1.8	2.0	2.0	1.9	1.8	1.8	2.0
Camping Equipment Used (#)	10,331	6,728	10,069	11,811	11,369	9,828	13,037	11,632
Tent (%)	29	31	29	30	29	33	32	34
Tent-Trailer (%)	27	27	26	23	21	18	17	17
Trailer (%)	29	26	32	29	28	26	29	26
Truck Camper (%)	14	16	13	18	22	23	22	23

PROVINCIAL PARK: Moose Lake	1975	1976	1977	1978	1979	1980*	1981*	1982*
Capacity	59	66	59	59	59	59	59	59
Permits Sold	1,508	1,818	1,907	2,100	2,075	1,950	2,200	2,008
Camping Party Nights	2,432	2,844	3,190	3,536	3,663	3,165	3,586	2,919
Individual Camper Nights	8,896	10,314	11,291	12,069	12,324	10,913	12,159	11,227
Average Party Size	3.7	3.6	3.5	3.4	3.4	3.4	3.4	3.8
Average Stay/Permit (Days)	1.6	1.6	1.7	1.7	1.8	1.6	1.6	1.5
Camping Equipment Used (#)	2,455	1,668	3,022	3,363	3,675	3,159	3,586	2,919
Tent (%)	18	18	13	13	14	14	14	18
Tent-Trailer (%)	27	26	20	19	15	16	15	16
Trailer (%)	34	27	34	40	38	33	36	36
Truck Camper (%)	21	30	33	28	33	37	36	31

PROVINCIAL PARK: Rochon Sands	1975	1976	1977	1978	1979	1980*	1981*	1982*
Capacity	23	22	35	51	51	76	76	76
Permits Sold	1,229	1,477	1,879	1,950	2,475	2,250	2,425	2,225
Camping Party Nights	1,544	1,894	2,720	2,941	4,209	3,669	3,870	3,487
Individual Camper Nights	5,979	6,665	9,985	10,069	15,013	12,780	12,952	11,360
Average Party Size	3.9	3.5	3.7	3.4	3.6	3.5	3.3	3.3
Average Stay/Permit (Days)	1.3	1.3	1.4	1.5	1.7	1.6	1.6	1.6
Camping Equipment Used (#)	1,638	1,382	2,472	2,956	4,231	3,666	3,870	3,487
Tent (%)	22	18	19	13	13	14	17	16
Tent-Trailer (%)	27	23	17	17	13	12	14	13
Trailer (%)	27	34	36	41	43	41	36	34
Truck Camper (%)	23	25	28	30	31	33	33	37

*1980 - 1982 figures have not been corrected as yet in the method outlined in the Phase II Park User Statistics Executive Summary, August 1981.

CAMPING USE STATISTICS
EAST CENTRAL REGION

PROVINCIAL PARK: Sir Winston Churchill	1975	1976	1977	1978	1979	1980*	1981*	1982*
Capacity	75	75	75	75	75	90	90	90
Permits Sold	3,039	3,233	3,231	3,300	3,050	2,650	3,400	2,850
Camping Party Nights	5,123	6,042	5,827	5,541	6,160	4,657	6,477	6,079
Individual Camper Nights	19,738	23,119	21,198	20,100	21,879	15,114	21,885	20,873
Average Party Size	3.9	3.8	3.6	3.6	3.6	3.2	3.4	3.4
Average Stay/Permit (Days)	1.7	1.9	1.8	N/C	2.0	1.8	1.9	2.1
Camping Equipment Used (#)	5,218	3,221	3,026	5,469	6,148	4,594	6,477	6,079
Tent (%)	17	19	20	18	18	20	21	23
Tent-Trailer (%)	26	23	22	20	18	18	17	18
Trailer (%)	35	33	30	33	33	28	30	29
Truck Camper (%)	21	25	28	29	31	35	32	31

PROVINCIAL PARK: The Vermilion	1975	1976	1977	1978	1979	1980*	1981*	1982*
Capacity	40	57	53	42	35	115	111	111
Permits Sold	2,852	2,451	2,390	2,625	2,650	2,625	2,975	2,825
Camping Party Nights	3,250	3,195	3,561	3,613	3,470	3,367	4,135	3,846
Individual Camper Nights	10,779	10,492	11,702	11,362	10,618	10,062	11,771	11,093
Average Party Size	3.3	3.3	3.3	3.1	3.1	3.0	2.8	2.9
Average Stay/Permit (Days)	1.1	1.3	1.5	1.4	1.3	1.3	1.4	1.4
Camping Equipment Used (#)	3,289	2,413	3,381	3,524	3,656	3,367	4,135	3,846
Tent (%)	25	22	25	18	16	17	16	16
Tent-Trailer (%)	23	19	16	17	13	15	13	11
Trailer (%)	28	27	32	34	37	31	35	33
Truck Camper (%)	25	32	27	32	35	38	36	40

PROVINCIAL PARK: Whitney Lakes	1975	1976	1977	1978	1979	1980*	1981*	1982*
Capacity								65
Permits Sold								N/A
Camping Party Nights								5,161
Individual Camper Nights								17,230
Average Party Size								3.3
Average Stay/Permit (Days)								N/A
Camping Equipment Used (#)								5,161
Tent (%)								15
Tent-Trailer (%)								23
Trailer (%)								43
Truck Camper (%)								19

Regional Total	1975	1976	1977	1978	1979	1980*	1981*	1982*
Capacity	1,126	1,193	1,233	1,256	1,206	1,413	1,409	1,552
Permits Sold	29,857	35,333	34,878	36,002	36,738	34,925	41,250	37,183
Camping Party Nights	49,559	60,732	64,755	65,557	67,337	62,350	72,501	72,634
Individual Camper Nights	188,850	229,779	234,217	232,696	234,729	211,179	245,725	245,460
Average Party Size	3.8	3.8	3.6	3.6	3.5	3.4	3.4	3.4
Average Stay/Permit (Days)	1.7	1.7	1.9	1.8	1.8	1.8	1.8	2.0
Camping Equipment Used (#)								67,473
Tent (%)								21
Tent-Trailer (%)								15
Trailer (%)								34
Truck Camper (%)								30

*1980 - 1982 figures have not been corrected as yet in the method outlined in the Phase II Park User Statistics Executive Summary, August 1981.

CAMPING USE STATISTICS
KANANASKIS REGION

PROVINCIAL PARK: Bow Valley	1975	1976	1977	1978	1979	1980*	1981*	1982*
Capacity	215	220	235	247	248	109	242	242
Permits Sold	9,213	9,433	8,078	8,500	7,075	5,975	8,425	9,375
Camping Party Nights	12,271	12,708	11,937	12,027	10,663	7,920	13,651	14,327
Individual Camper Nights	39,193	39,465	37,163	35,061	31,175	22,837	38,001	40,498
Average Party Size	3.2	3.1	3.1	2.9	2.9	2.9	2.8	2.8
Average Stay/Permit (Days)	1.3	1.3	1.5	1.4	1.5	1.3	1.6	1.5
Camping Equipment Used (#)	12,510	8,595	10,939	12,632	16,607	7,774	13,653	14,327
Tent (%)	18	18	16	16	19	16	14	15
Tent-Trailer (%)	16	15	15	11	11	11	11	9
Trailer (%)	41	37	39	41	38	34	36	39
Truck Camper (%)	25	30	30	32	33	39	39	36

PROVINCIAL PARK: Bragg Creek	1975	1976	1977	1978	1979	1980*	1981*	1982*
Capacity	50	50	37	37	45	37	32	32
Permits Sold	1,748	1,850	1,955	1,675	1,325	1,700	1,875	750
Camping Party Nights	2,546	2,860	2,952	2,325	1,944	2,257	2,525	2,708
Individual Camper Nights	8,795	9,278	9,307	6,985	6,125	6,234	6,926	9,274
Average Party Size	3.5	3.2	3.2	3	3.2	2.8	2.7	3.4
Average Stay/Permit (Days)	1.5	1.5	1.5	N/C	N/C	1.3	1.4	3.6
Camping Equipment Used (#)	2,666	1,947	3,277	2,325	2,160	2,264	2,527	2,708
Tent (%)	40	44	42	42	36	33	38	41
Tent-Trailer (%)	15	16	15	11	9	11	10	11
Trailer (%)	28	24	28	23	33	31	25	23
Truck Camper (%)	17	16	15	22	22	26	27	25

PROVINCIAL PARK: Kananaskis Provincial Park	1975	1976	1977	1978	1979	1980*	1981*	1982*
Capacity				unknown	232	212	322	332
Permits Sold				Nil	Nil	Nil	Nil	6,850
Camping Party Nights				4,263	3,239	12,887	13,224	12,149
Individual Camper Nights				19,485	15,532	31,044	35,951	47,950
Average Party Size				4.6	4.8	2.4	2.7	3.9
Average Stay/Permit (Days)				N/C	N/C	N/C	N/C	1.8
Camping Equipment Used (#)				4,336	3,738	12,867	13,225	12,149
Tent (%)				29	25	30	27	27
Tent-Trailer (%)				9	9	12	13	13
Trailer (%)				11	18	23	25	28
Truck Camper (%)				53	47	35	35	32

Regional Summary	1975	1976	1977	1978	1979	1980*	1981*	1982*
Capacity	265	270	272	284	525	358	596	606
Permits Sold	10,961	11,283	10,033	10,175	8,400	7,675	10,300	16,975
Camping Party Nights	14,817	15,568	14,889	18,615	15,846	23,064	29,400	29,184
Individual Camper Nights	47,988	48,743	46,470	61,531	52,832	60,115	80,878	95,374
Average Party Size	3.2	3.1	3.1	3.3	3.3	2.6	2.7	3.4
Average Stay/Permit (Days)	1.4	1.4	1.5	N/A	N/A	N/A	N/A	1.7
Camping Equipment Used (#)								29,184
Tent (%)								27
Tent-Trailer (%)								11
Trailer (%)								30
Truck Camper (%)								31

*1980 - 1982 figures have not been corrected as yet in the method outlined in the Phase II Park User Statistics Executive Summary, August 1981.

CAMPING USE STATISTICS
NORTHERN REGION

PROVINCIAL PARK: Carson Pegasus	1975	1976	1977	1978	1979	1980*	1981*	1982*
Capacity								100
Permits Sold								N/A
Camping Party Nights								11,030
Individual Camper Nights								34,952
Average Party Size								3.2
Average Stay/Permit (Days)								N/A
Camping Equipment Used (#)								11,030
Tent (%)								17
Tent-Trailer (%)								8
Trailer (%)								29
Truck Camper (%)								47

PROVINCIAL PARK: Cross Lake	1975	1976	1977	1978	1979	1980*	1981*	1982*
Capacity	78	80	80	80	80	80	80	80
Permits Sold	2,145	2,294	1,970	1,825	2,050	2,050	2,400	2,786
Camping Party Nights	3,000	3,303	3,374	3,566	4,046	3,918	5,062	N/A
Individual Camper Nights	11,484	12,719	12,879	13,522	13,591	13,662	16,826	9,241
Average Party Size	3.8	3.9	3.8	3.8	3.4	3.5	3.3	N/A
Average Stay/Permit (Days)	1.4	1.4	1.7	2.0	2.0	1.9	2.1	N/A
Camping Equipment Used (#)	3,011	2,184	2,954	3,585	4,070	3,918	4,983	N/A
Tent (%)	17	21	20	14	12	12	11	N/A
Tent-Trailer (%)	24	24	22	16	15	13	12	N/A
Trailer (%)	35	29	29	37	35	36	35	N/A
Truck Camper (%)	24	26	29	33	38	39	42	N/A

PROVINCIAL PARK: Hilliard's Bay	1975	1976	1977	1978	1979	1980*	1981*	1982*
Capacity				21	24	22	22	184
Permits Sold				Nil	Nil	Nil	Nil	1,375
Camping Party Nights				2,335	2,634	3,408	4,586	2,184
Individual Camper Nights				7,932	10,608	11,675	14,224	6,847
Average Party Size				3.4	4	3.4	3.1	3.1
Average Stay/Permit (Days)				N/C	N/C	N/C	N/C	1.6
Camping Equipment Used (#)				2,241	2,690	3,375	4,582	2,184
Tent (%)				17	19	17	19	15
Tent-Trailer (%)				12	9	11	7	9
Trailer (%)				34	35	32	33	39
Truck Camper (%)				38	37	40	41	38

PROVINCIAL PARK: Lesser Slave Lake	1975	1976	1977	1978	1979	1980*	1981*	1982*
Capacity	45	105	105	105	105	105	130	130
Permits Sold	673	1,411	1,079	2,146	2,307	2,600	3,625	3,350
Camping Party Nights	968	1,762	1,606	3,210	3,539	4,167	6,272	5,832
Individual Camper Nights	3,719	5,972	5,622	10,909	11,793	13,986	21,201	20,065
Average Party Size	3.8	3.4	3.5	3.4	3.3	3.4	3.4	3.4
Average Stay/Permit (Days)	1.4	1.2	1.5	1.5	1.5	1.6	1.7	1.7
Camping Equipment Used (#)	977	1,280	1,484	2,215	3,577	4,177	6,290	5,832
Tent (%)	36	25	26	26	21	19	23	21
Tent-Trailer (%)	24	25	21	19	15	13	14	15
Trailer (%)	18	25	24	24	28	33	29	27
Truck Camper (%)	22	25	29	30	36	36	34	37

*1980 - 1982 figures have not been corrected as yet in the method outlined in the Phase II Park User Statistics Executive Summary, August 1981.

CAMPING USE STATISTICS
NORTHERN REGION

PROVINCIAL PARK: Moonshine Lake	1975	1976	1977	1978	1979	1980*	1981*	1982*
Capacity	115	115	108	50	50	50	50	50
Permits Sold	2,597	1,398	892	900	1,325	1,750	1,850	869
Camping Party Nights	3,810	2,021	1,255	1,329	1,887	2,485	2,705	1,242
Individual Camper Nights	14,630	7,543	4,739	4,618	6,259	8,333	7,070	4,346
Average Party Size	3.8	3.7	3.8	3.5	3.3	3.4	2.6	3.5
Average Stay/Permit (Days)	1.5	1.4	1.4	1.5	1.4	1.4	1.5	1.4
Camping Equipment Used (#)	3,873	1,334	733	1,329	1,987	2,499	2,716	1,242
Tent (%)	19	21	20	21	20	19	18	20
Tent-Trailer (%)	20	20	13	15	10	10	9	10
Trailer (%)	37	34	31	30	33	34	34	32
Truck Camper (%)	24	26	36	34	36	37	39	38

PROVINCIAL PARK: Notikewin	1975	1976	1977	1978	1979	1980*	1981*	1982*
Capacity						8	8	8
Permits Sold						Nil	Nil	Nil
Camping Party Nights						174	98	151
Individual Camper Nights						622	275	500
Average Party Size						3.6	2.8	3.3
Average Stay/Permit (Days)						N/C	N/C	N/C
Camping Equipment Used (#)						176	105	151
Tent (%)						27	24	25
Tent-Trailer (%)						5	7	3
Trailer (%)						13	17	14
Truck Camper (%)						55	51	59

PROVINCIAL PARK: Queen Elizabeth (Lac Cardinal)	1975	1976	1977	1978	1979	1980*	1981*	1982*
Capacity	41	116	60	60	56	56	56	56
Permits Sold	1,551	1,772	1,476	1,325	1,775	1,625	1,775	1,390
Camping Party Nights	2,046	2,126	2,261	1,881	2,789	2,145	2,463	N/A
Individual Camper Nights	7,301	7,423	7,898	6,537	9,714	7,297	8,106	6,212
Average Party Size	3.6	3.5	3.5	3.5	3.5	3.4	3.3	N/A
Average Stay/Permit (Days)	1.3	1.2	1.5	1.4	1.6	1.3	1.4	N/A
Camping Equipment Used (#)	2,075	1,6[illegible]3	2,274	1,886	2,813	2,143	2,473	N/A
Tent (%)	27	23	20	18	15	15	19	N/A
Tent-Trailer (%)	16	17	12	14	9	10	11	N/A
Trailer (%)	31	34	38	38	39	34	33	N/A
Truck Camper (%)	26	27	30	30	37	41	38	N/A

PROVINCIAL PARK: Saskatoon Island	1975	1976	1977	1978	1979	1980*	1981*	1982*
Capacity	50	50	42	50	55	41	41	41
Permits Sold	1,987	1,856	2,145	2,825	3,375	2,500	2,225	1,750
Camping Party Nights	2,442	2,309	2,809	4,154	5,323	3,341	3,099	2,477
Individual Camper Nights	8,560	8,274	10,034	12,680	15,977	10,114	9,597	7,382
Average Party Size	3.5	3.6	3.6	3.1	3.0	3.0	3.1	3.0
Average Stay/Permit (Days)	1.2	1.2	1.3	1.5	1.6	1.3	1.4	1.4
Camping Equipment Used (#)	2,489	1,891	2,329	4 154	5,604	3,342	3,077	2,477
Tent (%)	22	23	20	24	27	24	22	17
Tent-Trailer (%)	15	17	18	13	10	10	9	20
Trailer (%)	38	33	30	32	31	32	30	36
Truck Camper (%)	24	27	32	31	32	35	39	27

*1980 - 1982 figures have not been corrected as yet in the method outlined in the Phase II Park User Statistics Executive Summary, August 1981.

CAMPING USE STATISTICS
NORTHERN REGION

PROVINCIAL PARK: Williamson	1975	1976	1977	1978	1979	1980*	1981*	1982*
Capacity	62	62	62	62	62	62	62	62
Permits Sold	3,207	3,193	2,587	3,325	3,550	3,125	3,275	2,950
Camping Party Nights	4,124	4,001	3,545	4,567	4,512	3,892	5,068	4,665
Individual Camper Nights	15,296	13,766	13,130	15,370	14,594	13,306	17,017	15,849
Average Party Size	3.7	3.4	3.7	3.4	3.2	3.4	3.4	3.4
Average Stay/Permit (Days)	1.3	1.3	1.4	1.4	1.3	1.3	1.6	1.6
Camping Equipment Used (#)	4,131	3,058	2,960	4,252	4,564	3,916	5,226	4,665
Tent (%)	15	14	14	15	12	11	10	9
Tent-Trailer (%)	16	15	13	12	10	9	7	6
Trailer (%)	39	36	40	34	38	35	42	40
Truck Camper (%)	30	35	33	39	40	45	42	44

PROVINCIAL PARK: Winagami Lake	1975	1976	1977	1978	1979	1980*	1981*	1982*
Capacity	73	65	64	64	64	64	64	64
Permits Sold	1,351	1,248	1,652	1,900	1,650	1,425	1,600	1,703
Camping Party Nights	1,827	1,544	2,546	2,908	2,176	1,860	2,533	2,692
Individual Camper Nights	6,999	5,918	9,064	10,601	7,561	5,794	8,380	8,742
Average Party Size	3.8	3.8	3.6	3.6	3.5	3.1	3.3	3.2
Average Stay/Permit (Days)	1.4	1.2	1.5	1.5	1.3	1.3	1.6	1.6
Camping Equipment Used (#)	1,868	1,164	2,329	2,698	2,205	1,860	2,531	2,692
Tent (%)	25	22	15	19	17	14	18	12
Tent-Trailer (%)	20	20	13	12	11	10	6	8
Trailer (%)	31	33	41	43	40	38	37	41
Truck Camper (%)	24	26	31	26	32	38	39	38

PROVINCIAL PARK: Young's Point	1975	1976	1977	1978	1979	1980*	1981*	1982*
Capacity						72	72	57
Permits Sold						450	1,475	1,475
Camping Party Nights						524	2,191	2,087
Individual Camper Nights						1,556	7,135	7,232
Average Party Size						3	3.3	3.5
Average Stay/Permit (Days)						1.2	1.5	1.4
Camping Equipment Used (#)						525	2,241	2,087
Tent (%)						18	16	17
Tent-Trailer (%)						8	8	9
Trailer (%)						32	37	29
Truck Camper (%)						41	39	45

Regional Summary	1975	1976	1977	1978	1979	1980*	1981*	1982*
Capacity	464	593	519	492	496	560	585	807
Permits Sold	13,511	13,170	11,801	14,248	16,032	15,525	18,225	17,648
Camping Party Nights	18,217	17,066	17,396	23,950	26,906	25,914	34,077	32,429
Individual Camper Nights	67,989	61,615	63,366	82,169	90,097	86,345	109,831	121,368
Average Party Size	3.7	3.6	3.6	3.4	3.4	3.3	3.2	3.7
Average Stay/Permit (Days)	1.4	1.3	1.5	1.7	1.7	1.7	1.9	1.8
Camping Equipment Used (#)								21,330
Tent (%)								16
Tent-Trailer (%)								10
Trailer (%)								33
Truck Camper (%)								41

*1980 - 1982 figures have not been corrected as yet in the method outlined in the Phase II Park User Statistics Executive Summary, August 1981.

CAMPING USE STATISTICS
SOUTHERN REGION

PROVINCIAL PARK: Beauvais Lake	1975	1976	1977	1978	1979	1980*	1981*	1982*
Capacity	45	45	45	85	85	85	85	85
Permits Sold	2,739	2,319	2,011	2,000	2,750	2,350	2,500	2,976
Camping Party Nights	2,966	3,086	2,941	2,901	4,310	3,676	3,250	5,861
Individual Camper Nights	9,861	10,445	9,819	8,868	12,915	10,684	6,690	19,719
Average Party Size	3.3	3.4	3.3	3.1	3.0	2.9	2.1	3.4
Average Stay/Permit (Days)	1.1	1.3	1.5	1.5	1.6	1.6	1.3	2.0
Camping Equipment Used (#)	2,993	2,016	2,768	3,155	4,515	3,675	3,225	5,861
Tent (%)	14	20	15	14	13	12	16	9
Tent-Trailer (%)	20	16	14	14	13	13	14	12
Trailer (%)	34	35	36	37	36	47	39	43
Truck Camper (%)	31	29	35	36	38	29	32	36

PROVINCIAL PARK: Chain Lakes	1975	1976	1977	1978	1979	1980*	1981*	1982*
Capacity	142	142	140	140	140	140	140	140
Permits Sold	3,968	3,840	2,566	2,924	3,185	3,250	3,450	3,440
Camping Party Nights	4,815	4,917	4,093	4,884	4,930	5,145	5,231	5,834
Individual Camper Nights	15,937	16,029	12,861	14,483	14,833	14,433	14,801	17,510
Average Party Size	3.3	3.3	3.1	3.0	3.0	2.8	2.8	3.0
Average Stay/Permit (Days)	1.2	1.3	1.6	1.7	1.5	1.6	1.5	1.7
Camping Equipment Used (#)	4,824	3,443	4,178	4,917	5,361	5,151	5,224	5,834
Tent (%)	14	16	13	14	17	14	18	16
Tent-Trailer (%)	17	18	15	13	10	11	10	10
Trailer (%)	33	31	34	37	31	31	27	29
Truck Camper (%)	37	35	39	36	43	44	45	45

PROVINCIAL PARK: Cypress Hills	1975	1976	1977	1978	1979	1980*	1981*	1982*
Capacity	391	394	394	394	394	401	401	429
Permits Sold	16,803	18,059	17,875	17,875	17,675	16,100	19,775	18,650
Camping Party Nights	24,899	26,083	28,975	29,141	29,168	22,849	27,617	26,526
Individual Camper Nights	91,522	93,764	98,526	99,810	96,716	73,182	86,527	83,852
Average Party Size	3.7	3.6	3.4	3.4	3.3	3.2	3.1	3.2
Average Stay/Permit (Days)	1.5	1.4	1.6	N/C	1.7	1.4	1.4	1.4
Camping Equipment Used (#)	25,304	16,068	27,448	26,397	29,836	23,149	27,349	26,526
Tent (%)	18	17	14	16	14	14	15	17
Tent-Trailer (%)	23	23	21	21	15	15	14	14
Trailer (%)	39	37	43	37	46	41	41	38
Truck Camper (%)	20	23	22	26	25	30	30	31

PROVINCIAL PARK: Dinosaur	1975	1976	1977	1978	1979	1980*	1981*	1982*
Capacity	40	40	40	40	100	100	44	44
Permits Sold	2,170	2,487	2,988	3,394	3,412	3,925	3,875	3,875
Camping Party Nights	2,615	3,138	3,905	4,732	4,481	4,690	4,523	5,328
Individual Camper Nights	10,022	10,531	14,265	16,079	15,441	15,621	14,135	16,729
Average Party Size	3.8	3.4	3.7	3.4	3.4	3.3	3.1	3.1
Average Stay/Permit (Days)	1.2	1.3	1.3	1.4	1.3	1.2	1.2	1.4
Camping Equipment Used (#)	2,781	2,294	4,158	4,725	4,195	4,694	4,523	5,328
Tent (%)	32	33	30	26	24	25	30	37
Tent-Trailer (%)	21	20	21	21	14	15	14	13
Trailer (%)	18	18	19	21	21	21	19	15
Truck Camper (%)	29	31	31	31	39	39	37	34

*1980 - 1982 figures have not been corrected as yet in the method outlined in the Phase II Park User Statistics Executive Summary, August 1981.

CAMPING USE STATISTICS
SOUTHERN REGION

PROVINCIAL PARK: Kinbrook Island	1975	1976	1977	1978	1979	1980*	1981*	1982*
Capacity	60	60	250	150	150	150	132	223
Permits Sold	6,103	6,290	5,078	4,775	5,525	4,440	5,325	5,450
Camping Party Nights	9,124	9,402	7,886	6,924	8,174	6,901	6,947	7,567
Individual Camper Nights	34,130	33,923	28,003	24,554	28,198	23,089	21,342	25,152
Average Party Size	3.7	3.6	3.6	3.5	3.4	3.3	3.1	3.3
Average Stay/Permit (Days)	1.5	1.5	1.6	1.5	N/C	1.6	1.3	1.4
Camping Equipment Used (#)	9,304	6,135	7,428	7,094	8,261	6,887	6,947	7,567
Tent (%)	21	26	20	20	20	19	15	17
Tent-Trailer (%)	23	21	21	17	18	14	13	13
Trailer (%)	35	28	32	35	32	33	38	34
Truck Camper (%)	21	25	27	29	30	34	34	36

PROVINCIAL PARK: Little Bow	1975	1976	1977	1978	1979	1980*	1981*	1982*
Capacity	193	193	193	193	193	193	193	193
Permits Sold	2,861	4,106	4,218	4,325	4,625	4,550	5,275	5,200
Camping Party Nights	4,394	6,035	6,812	8,208	8,984	8,387	9,407	10,945
Individual Camper Nights	15,920	20,717	24,306	27,687	32,100	29,141	31,866	37,383
Average Party Size	3.6	3.4	3.6	3.4	3.6	3.5	3.4	3.4
Average Stay/Permit (Days)	1.5	1.5	1.6	1.9	1.9	1.8	1.8	2.1
Camping Equipment Used (#)	4,490	3,568	3,639	8,796	8,981	8,559	9,414	10,945
Tent (%)	18	19	17	15	15	14	13	17
Tent-Trailer (%)	17	24	14	14	13	12	12	12
Trailer (%)	32	26	33	42	32	32	33	29
Truck Camper (%)	33	31	33	30	39	42	42	42

PROVINCIAL PARK: Park Lake	1975	1976	1977	1978	1979	1980*	1981*	1982*
Capacity	52	52	53	53	53	53	53	53
Permits Sold	3,119	2,024	1,726	2,025	2,150	1,875	2,150	1,875
Camping Party Nights	3,801	2,808	2,456	3,515	3,934	3,059	3,528	3,079
Individual Camper Nights	14,397	10,471	9,901	12,418	13,482	11,250	12,609	11,088
Average Party Size	3.8	3.7	4.0	3.5	3.4	3.7	3.6	3.6
Average Stay/Permit (Days)	1.2	1.4	1.4	1.7	1.8	1.6	1.6	1.6
Camping Equipment Used (#)	3,967	1,874	1,905	3,537	4,022	3,059	3,519	3,079
Tent (%)	25	21	19	20	22	18	15	16
Tent-Trailer (%)	22	23	21	21	20	20	18	15
Trailer (%)	32	32	37	39	37	42	41	43
Truck Camper (%)	22	24	24	22	22	22	26	26

PROVINCIAL PARK: Police Outpost	1975	1976	1977	1978	1979	1980*	1981*	1982*
Capacity	30	30	29	29	29	29	46	46
Permits Sold	513	2,074	2,131	2,150	1,050	1,450	1,575	2,025
Camping Party Nights	544	2,349	2,806	3,108	1,371	2,292	2,610	3,477
Individual Camper Nights	1,797	7,512	8,762	9,518	3,944	6,671	7,153	9,854
Average Party Size	3.3	3.2	3.1	3.1	2.9	2.9	2.7	2.8
Average Stay/Permit (Days)	1.1	1.1	1.3	N/C	1.3	1.6	1.7	1.7
Camping Equipment Used (#)	561	2,077	3,247	4,224	1,359	2,292	2,508	3,477
Tent (%)	16	10	7	7	10	9	7	12
Tent-Trailer (%)	15	16	12	9	10	8	7	6
Trailer (%)	30	26	45	32	34	57	42	35
Truck Camper (%)	39	48	35	52	45	26	44	37

*1980 - 1982 figures have not been corrected as yet in the method outlined in the Phase II Park User Statistics Executive Summary, August 1981.

CAMPING USE STATISTICS
SOUTHERN REGION

PROVINCIAL PARK: Taber	1975	1976	1977	1978	1979	1980*	1981*	1982*
Capacity	48	48	55	55	58	58	53	53
Permits Sold	Nil	1,492	1,848	1,675	1,800	1,825	2,225	2,175
Camping Party Nights	N/A	1,567	2,117	2,220	2,370	2,326	2,830	2,910
Individual Camper Nights	N/A	5,202	7,524	6,945	7,281	6,933	8,654	8,246
Average Party Size	N/A	3.3	3.6	3.1	3.1	3.0	3.1	2.8
Average Stay/Permit (Days)	N/A	1.1	1.2	1.3	1.3	1.3	1.3	1.3
Camping Equipment Used (#)	N/A	1,462	2,451	2,226	2,517	2,385	2,735	2,910
Tent (%)	N/A	25	24	15	12	12	12	11
Tent-Trailer (%)	N/A	18	18	13	12	14	11	12
Trailer (%)	N/A	23	27	40	38	37	42	40
Truck Camper (%)	N/A	34	31	32	37	37	34	37

PROVINCIAL PARK: Tillebrook	1975	1976	1977	1978	1979	1980*	1981*	1982*
Capacity	100	35	75	70	70	70	70	70
Permits Sold	6,309	7,067	5,118	5,200	5,900	6,200	6,050	5,650
Camping Party Nights	7,121	10,635	6,760	6,579	6,434	6,476	6,052	6,058
Individual Camper Nights	22,366	29,345	19,662	18,673	18,552	18,305	15,692	16,685
Average Party Size	3.1	2.8	2.9	2.8	2.9	2.8	2.6	2.7
Average Stay/Permit (Days)	1.1	1.5	1.3	1.3	1.1	1.0	1.0	1.1
Camping Equipment Used (#)	7,185	6,695	6,212	6,516	6,766	6,476	6,060	6,058
Tent (%)	22	23	18	14	14	16	19	17
Tent-Trailer (%)	18	20	17	15	14	12	12	11
Trailer (%)	35	30	40	39	34	32	29	28
Truck Camper (%)	26	28	25	31	37	40	40	44

PROVINCIAL PARK: Willow Creek	1975	1976	1977	1978	1979	1980*	1981*	1982*
Capacity	50	50	50	50	50	50	50	50
Permits Sold	5,131	5,600	4,525	2,500	2,300	2,375	2,275	2,150
Camping Party Nights	5,137	5,664	4,525	4,006	4,056	3,766	3,864	3,924
Individual Camper Nights	19,047	20,257	17,126	14,128	14,426	12,586	12,962	13,378
Average Party Size	3.7	3.6	3.8	3.5	3.6	3.3	3.4	3.4
Average Stay/Permit (Days)	1.0	1.0	1.0	1.6	1.8	1.6	1.7	1.8
Camping Equipment Used (#)	5,136	5,338	4,880	3,994	4,257	3,750	3,872	3,924
Tent (%)	12	13	11	11	10	14	14	16
Tent-Trailer (%)	22	20	19	15	15	15	13	16
Trailer (%)	40	41	42	48	48	42	43	39
Truck Camper (%)	25	25	28	26	27	30	30	29

PROVINCIAL PARK: Woolford	1975	1976	1977	1978	1979	1980*	1981*	1982*
Capacity	20	20	20	20	17	30	30	30
Permits Sold	297	504	725	700	700	600	625	625
Camping Party Nights	371	572	760	939	1,096	767	768	807
Individual Camper Nights	1,474	2,193	3,105	3,631	4,173	2,882	2,772	2,928
Average Party Size	4.0	3.8	4.1	3.9	3.8	3.8	3.5	3.6
Average Stay/Permit (Days)	1.2	1.1	1.0	1.3	1.6	1.3	1.2	1.3
Camping Equipment Used (#)	371	508	744	916	1,096	767	758	807
Tent (%)	27	20	20	18	13	22	27	27
Tent-Trailer (%)	18	21	25	24	25	23	16	15
Trailer (%)	28	28	23	34	34	25	28	27
Truck Camper (%)	28	33	32	24	27	31	29	31

*1980 - 1982 figures have not been corrected as yet in the method outlined in the Phase II Park User Statistics Executive Summary, August 1981.

CAMPING USE STATISTICS
SOUTHERN REGION

PROVINCIAL PARK: Writing On Stone	1975	1976	1977	1978	1979	1980*	1981*	1982*
Capacity	20	20	15	30	24	30	30	30
Permits Sold	710	1,221	1,589	1,875	1,950	1,975	2,350	2,575
Camping Party Nights	920	1,720	2,196	2,663	3,111	2,914	3,716	4,026
Individual Camper Nights	3,711	6,996	8,795	9,311	10,721	9,752	12,431	12,943
Average Party Size	4.0	4.1	4.0	3.5	3.4	3.3	3.3	3.2
Average Stay/Permit (Days)	1.3	1.4	1.4	1.4	1.6	1.5	1.6	1.6
Camping Equipment Used (#)	1,038	1,379	1,611	2,653	3,189	2,914	3,717	4,026
Tent (%)	36	33	29	25	25	28	26	29
Tent-Trailer (%)	17	15	15	16	16	13	15	14
Trailer (%)	19	19	19	23	24	24	24	25
Truck Camper (%)	28	33	37	35	35	35	35	31

PROVINCIAL PARK: Wyndham - Carseland	1975	1976	1977	1978	1979	1980*	1981*	1982*
Capacity				145	143	168	198	198
Permits Sold				Nil	3,275	3,550	4,000	4,488
Camping Party Nights				7,012	6,979	4,992	7,563	8,593
Individual Camper Nights				25,492	21,765	19,096	23,914	29,172
Average Party Size				3.6	3.1	3.8	3.2	3.4
Average Stay/Permit (Days)				N/C	2.1	1.4	1.9	1.9
Camping Equipment Used (#)				7,103	7,583	5,158	7,543	8,593
Tent (%)				13	8	10	11	14
Tent-Trailer (%)				14	15	14	13	12
Trailer (%)				40	47	45	43	43
Truck Camper (%)				35	31	31	33	31

Regional Summary	1975	1976	1977	1978	1979	1980*	1981*	1982*
Capacity	1,191	1,129	1,359	1,454	1,506	1,557	1,525	1,644
Permits Sold	50,723	57,083	52,397	51,418	56,297	54,465	61,450	61,154
Camping Party Nights	66,707	77,976	76,232	86,832	89,399	78,240	87,906	94,935
Individual Camper Nights	240,184	267,395	262,655	291,597	294,547	253,625	271,548	304,639
Average Party Size	3.6	3.4	3.5	3.4	3.3	3.2	3.1	3.2
Average Stay/Permit (Days)	1.3	1.4	1.5	1.7	1.6	1.4	1.4	1.6
Camping Equipment Used (#)								94,935
Tent (%)								17
Tent-Trailer (%)								13
Trailer (%)								35
Truck Camper (%)								35

*1980 - 1982 figures have not been corrected as yet in the method outlined in the Phase II Park User Statistics Executive Summary, August 1981

CAMPING USE STATISTICS
WEST CENTRAL REGION

PROVINCIAL PARK: Aspen Beach	1975	1976	1977	1978	1979	1980*	1981*	1982*
Capacity	300	300	300	300	300	792	842	792
Permits Sold	10,497	10,460	12,624	12,025	12,175	11,500	12,900	14,050
Camping Party Nights	17,408	16,760	21,578	19,151	22,325	19,070	26,212	23,382
Individual Camper Nights	69,764	65,234	75,602	68,128	78,277	70,516	88,297	80,670
Average Party Size	4.0	3.9	3.5	3.6	3.5	3.7	3.4	3.5
Average Stay/Permit (Days)	1.7	1.6	1.7	N/C	1.8	1.7	2.0	1.7
Camping Equipment Used (#)	17,915	9,606	21,031	19,604	22,449	18,899	26,167	23,382
Tent (%)	23	25	22	27	27	21	23	28
Tent-Trailer (%)	23	23	18	17	16	17	14	15
Trailer (%)	35	30	33	30	32	34	32	29
Truck Camper (%)	19	23	27	26	25	28	31	28

PROVINCIAL PARK: Crimson Lake	1975	1976	1977	1978	1979	1980*	1981*	1982*
Capacity	140	118	208	165	165	181	226	226
Permits Sold	4,901	5,774	6,703	6,650	6,775	7,800	9,300	9,300
Camping Party Nights	6,461	7,302	9,344	7,936	11,007	10,988	13,243	14,448
Individual Camper Nights	24,666	26,521	33,147	27,596	38,284	36,670	44,554	49,204
Average Party Size	3.8	3.6	3.5	3.5	3.5	3.3	3.4	3.4
Average Stay/Permit (Days)	1.3	1.3	1.4	1.2	1.6	1.4	1.4	1.6
Camping Equipment Used (#)	6,559	5,026	8,197	8,056	10,970	10,891	13,233	14,448
Tent (%)	18	18	15	18	17	16	17	19
Tent-Trailer (%)	24	21	21	17	15	14	14	16
Trailer (%)	39	38	39	39	44	39	36	33
Truck Camper (%)	19	25	25	26	24	32	32	32

PROVINCIAL PARK: Jarvis Bay	1975	1976	1977	1978	1979	1980*	1981*	1982*
Capacity	140	140	140	139	140	135	139	150
Permits Sold	3,982	5,090	5,602	6,575	5,900	5,925	6,100	6,400
Camping Party Nights	6,011	6,952	10,078	9,378	9,680	9,122	9,852	10,167
Individual Camper Nights	21,260	25,944	33,806	32,162	31,122	29,551	31,454	33,936
Average Party Size	3.5	3.7	3.4	3.4	3.2	3.2	3.2	3.3
Average Stay/Permit (Days)	1.5	1.4	1.8	N/C	N/C	1.5	1.6	1.6
Camping Equipment Used (#)	6,045	430	11,042	9,518	9,642	7,857	9,862	10,167
Tent (%)	24	33	23	27	25	27	29	27
Tent-Trailer (%)	25	21	21	18	18	18	20	19
Trailer (%)	32	30	37	32	34	29	27	28
Truck Camper (%)	19	16	19	24	24	26	24	26

PROVINCIAL PARK: Pembina River	1975	1976	1977	1978	1979	1980*	1981*	1982*
Capacity	128	167	144	129	129	129	129	129
Permits Sold	3,401	4,098	3,596	3,575	3,500	2,975	4,000	3,500
Camping Party Nights	4,529	5,971	5,113	4,769	4,043	4,302	5,974	5,432
Individual Camper Nights	15,381	20,461	16,625	15,158	12,321	13,240	17,578	16,711
Average Party Size	3.4	3.4	3.3	3.2	3.0	3.1	2.9	3.1
Average Stay/Permit (Days)	1.3	1.5	1.4	1.3	N/C	1.5	1.5	1.6
Camping Equipment Used (#)	4,587	4,316	3,549	4,770	4,674	4,264	5,985	5,432
Tent (%)	20	23	21	16	18	17	22	27
Tent-Trailer (%)	19	17	18	15	13	12	13	14
Trailer (%)	38	33	30	35	32	33	35	26
Truck Camper (%)	24	28	31	32	37	37	30	33

*1980 - 1982 figures have not been corrected as yet in the method outlined in the Phase II Park User Statistics Executive Summary, August 1981.

CAMPING USE STATISTICS
WEST CENTRAL REGION

PROVINCIAL PARK: Pigeon Lake	1975	1976	1977	1978	1979	1980*	1981*	1982*
Capacity	173	189	158	159	159	159	243	236
Permits Sold	3,581	4,351	4,189	3,577	3,557	3,400	4,175	6,250
Camping Party Nights	5,417	7,609	7,426	6,663	6,498	5,306	11,839	11,950
Individual Camper Nights	19,755	25,623	27,407	22,895	24,052	17,616	40,228	38,402
Average Party Size	3.6	3.4	3.7	3.4	3.7	3.3	3.4	3.2
Average Stay/Permit (Days)	1.5	1.7	1.8	1.9	1.8	1.6	2.8	1.9
Camping Equipment Used (#)	5,535	4,260	5,214	6,705	7,138	5,306	11,752	11,950
Tent (%)	25	27	22	24	26	24	16	23
Tent-Trailer (%)	24	23	23	23	18	14	14	12
Trailer (%)	30	27	30	30	29	28	37	34
Truck Camper (%)	21	23	27	23	27	34	33	32

PROVINCIAL PARK: Red Lodge	1975	1976	1977	1978	1979	1980*	1981*	1982*
Capacity	50	121	104	200	90	125	100	125
Permits Sold	5,595	5,288	4,110	4,325	4,600	3,100	3,325	3,025
Camping Party Nights	9,143	6,104	7,104	7,182	7,743	5,480	4,561	3,025
Individual Camper Nights	33,234	22,586	25,457	23,974	27,560	17,412	14,499	9,595
Average Party Size	3.6	3.7	3.6	3.3	3.6	3.2	3.2	3.2
Average Stay/Permit (Days)	1.6	1.2	1.7	1.7	1.7	1.8	1.4	1.0
Camping Equipment Used (#)	9,175	3,306	3,235	4,430	7,872	5,482	4,561	3,021
Tent (%)	12	13	15	15	14	14	15	16
Tent-Trailer (%)	25	24	22	18	21	21	15	15
Trailer (%)	42	42	35	37	41	38	39	36
Truck Camper (%)	21	21	28	29	25	27	31	33

PROVINCIAL PARK: Thunder Lake	1975	1976	1977	1978	1979	1980*	1981*	1982*
Capacity	90	152	150	129	122	128	128	128
Permits Sold	2,309	2,406	2,218	1,925	1,700	1,450	2,650	2,175
Camping Party Nights	3,558	3,914	3,966	3,918	3,079	2,661	3,965	4,264
Individual Camper Nights	13,284	14,117	14,171	13,008	10,063	8,900	12,141	13,533
Average Party Size	3.7	3.6	3.6	3.3	3.3	3.3	3.1	3.2
Average Stay/Permit (Days)	1.5	1.6	1.8	2.0	1.8	1.8	1.5	2.0
Camping Equipment Used (#)	3,725	2,443	2,672	3,990	3,114	2,638	3,958	4,264
Tent (%)	22	23	22	18	23	23	24	24
Tent-Trailer (%)	23	22	16	20	15	17	15	13
Trailer (%)	35	29	31	31	33	30	27	26
Truck Camper (%)	20	24	30	33	30	30	34	37

PROVINCIAL PARK: Wabamun Lake	1975	1976	1977	1978	1979	1980*	1981*	1982*
Capacity	500	364	364	364	288	288	319	319
Permits Sold	6,483	7,701	7,339	6,338	6,146	5,550	7,225	6,400
Camping Party Nights	9,247	12,296	12,494	10,975	10,872	9,059	12,005	12,124
Individual Camper Nights	34,104	44,532	43,270	36,659	36,253	30,973	44,394	39,622
Average Party Size	3.7	3.6	3.5	3.3	3.3	3.4	3.7	3.3
Average Stay/Permit (Days)	1.4	1.6	1.7	1.7	1.8	1.6	1.7	1.9
Camping Equipment Used (#)	9,350	7,656	10,919	11,064	10,965	9,046	12,250	12,124
Tent (%)	29	32	26	29	28	27	31	34
Tent-Trailer (%)	25	21	22	19	16	17	17	15
Trailer (%)	29	22	28	27	30	28	26	25
Truck Camper (%)	18	23	24	26	25	28	26	26

*1980 - 1982 figures have not been corrected as yet in the method outlined in the Phase II Park User Statistics Executive Summary, August 1981.

CAMPING USE STATISTICS
WEST CENTRAL REGION

PROVINCIAL PARK: William A. Switzer	1975	1976	1977	1978	1979	1980*	1981*	1982*
Capacity	150	200	80	100	200	195	195	195
Permits Sold	1,838	1,693	1,601	1,900	1,525	2,125	1,925	3,031
Camping Party Nights	2,303	1,744	2,088	2,828	2,320	2,671	4,607	5,184
Individual Camper Nights	10,288	6,652	8,116	9,609	7,626	9,169	16,376	15,531
Average Party Size	4.5	3.8	3.9	3.4	3.3	3.4	3.6	3.0
Average Stay/Permit (Days)	1.3	1.0	1.3	1.5	1.5	1.3	2.4	1.7
Camping Equipment Used (#)	2,609	1,380	2,112	2,834	2,329	2,665	4,539	5,184
Tent (%)	29	17	24	25	30	17	21	23
Tent-Trailer (%)	22	17	14	13	13	13	11	14
Trailer (%)	29	32	32	28	29	36	34	32
Truck Camper (%)	20	32	30	34	29	34	34	30

Regional Summary	1975	1976	1977	1978	1979	1980*	1981*	1982*
Capacity	1,671	1,751	1,648	1,685	1,593	2,133	2,321	2,300
Permits Sold	42,587	46,861	48,469	47,040	45,878	43,825	51,600	54,131
Camping Party Nights	64,077	68,642	79,191	72,800	77,567	68,659	92,258	89,972
Individual Camper Nights	241,736	251,670	264,525	249,189	265,558	234,047	309,521	297,204
Average Party Size	3.8	3.7	3.3	3.4	3.4	3.4	3.4	3.3
Average Stay/Permit (Days)	1.5	1.5	1.6	1.6	1.7	1.6	1.8	1.7
Camping Equipment Used (#)								89,972
Tent (%)								25
Tent-Trailer (%)								15
Trailer (%)								30
Truck Camper (%)								30

Provincial Summary	1975	1976	1977	1978	1979	1980*	1981*	1982*
Capacity	4,717	4,936	5,031	5,171	5,418	6,021	6,436	6,909
Permits Sold	147,639	163,730	157,578	158,883	163,345	156,415	182,825	187,091
Camping Party Nights	213,377	239,984	252,463	267,754	277,055	258,227	316,142	319,154
Individual Camper Nights	786,747	871,233	871,233	917,182	937,763	845,311	1017,503	1064,045
Average Party Size	3.7	3.6	3.5	3.4	3.4	3.3	3.2	3.3
Average Stay/Permit (Days)	1.5	1.5	1.6	1.7	1.7	1.7	1.7	1.7
Camping Equipment Used (#)								
Tent (%)								
Tent-Trailer (%)								
Trailer (%)								
Truck Camper (%)								

*1980 - 1982 figures have not been corrected as yet in the method outlined in the Phase II Park User Statistics Executive Summary, August 1981

APPENDIX VI

Park User Statistics for the Fiscal Year 1981-82

REGION: EAST CENTRAL

USER STATISTICS - VEHICLES

Explanation of codes: (NA)=Not applicable (I)=Statistics not available (-)=No report form received (C)=Park closed
If the symbols (I) or (-) appear in the monthly figures, the resulting totals must be treated as simply estimates.

PARK OR AREA	APR	MAY	JUN	JUL	AUG	SEP	OCT	NOV	DEC	JAN	FEB	MAR	TOTAL
BIG KNIFE	316	2265	4543	3753	3804	808	40	120	21	34	38	71	15973
CALLING LAKE	C	1868	565	1144	896	228	C	C	C	C	C	C	4701
COLD LAKE	-	650	4132	4663	5531	960	350	200	250	0	312	340	17388
DILLBERRY	214	1855	3787	8649	6135	1035	109	40	125	I	60	300	22309
GARNER LAKE	200	1799	2607	3599	3286	1481	275	100	75	75	75	200	13772
GOOSEBERRY	240	3631	9881	9118	7778	2815	250	225	215	195	180	190	34718
GREGOIRE LAKE	500	10422	14204	38991	35399	2949	348	437	I	575	485	390	104700
LITTLE FISH LAKE	C	307	410	949	1232	127	C	C	C	C	C	C	3025
LONG LAKE	1156	2369	5250	7645	7508	2216	1424	1185	611	577	1041	1223	32205
MIDLAND	C	111	433	545	357	126	C	C	C	C	C	C	1572
MIQUELON LAKE	922	6489	10730	20271	28206	3728	728	464	253	194	226	252	72463
MOOSE LAKE	150	382	1646	3504	2246	279	16	5	16	20	50	207	8521
ROCHON SANDS	C	698	711	I	I	252	C	C	C	C	C	C	1661
SIR WINSTON CHURCHILL	I	2527	4314	6694	11757	3809	1398	300	250	275	450	900	32674
VERMILION	I	1550	3303	4701	4285	1623	104	I	I	I	I	I	15566
	3698	36923	66516	114226	118500	22516	5042	3076	1816	1945	2917	6073	381248

REGION: EAST CENTRAL

PATRONAGE

PARK OR AREA	APR	MAY	JUN	JUL	AUG	SEP	OCT	NOV	DEC	JAN	FEB	MAR	TOTAL
BIG KNIFE	1009	8424	19455	16446	15516	2742	93	252	53	102	104	178	64374
CALLING LAKE	0	3384	2185	4351	3539	982	0	0	0	0	0	0	14441
COLD LAKE	0	1599	10354	13206	13620	2694	900	450	500	0	907	901	45131
DILLBERRY	360	7633	18423	30860	23280	2314	227	85	75	180	120	300	81857
GARNER LAKE	0	6739	10157	15222	12144	3394	0	0	0	0	0	0	48656
GOOSEBERRY	0	12494	38726	35674	30533	10896	0	0	0	0	0	0	128323
GREGOIRE LAKE	0	30853	44140	130112	115428	3343	696	784	1877	0	0	0	327233
LITTLE FISH LAKE	0	1129	1393	3580	4497	421	0	0	0	0	0	0	11020
LONG LAKE	104	9752	17066	41582	40227	6471	0	0	0	0	0	20	115322
MIDLAND	0	333	1299	1799	1071	379	0	0	0	0	0	0	4880
MIQUELON LAKE	3656	24872	41375	78824	111626	14156	2921	1832	1004	776	1218	1054	283314
MOOSE LAKE	0	1393	4985	11222	7216	593	209	7	32	44	96	621	26418
ROCHON SANDS	0	2673	3386	6995	4180	775	0	0	0	0	0	0	18009
SIR WINSTON CHURCHILL	0	8578	14386	23651	41008	8462	0	0	0	0	0	0	96085
VERMILION	980	5796	12407	14118	12665	4569	985	580	1445	1070	1370	1675	57660
	6109	125652	237737	427642	437650	62190	6031	3990	4986	2172	3815	4749	1322723

REGION: EAST CENTRAL

DAY USER DAYS

PARK OR AREA	APR	MAY	JUN	JUL	AUG	SEP	OCT	NOV	DEC	JAN	FEB	MAR	TOTAL
BIG KNIFE	915	6324	15931	13614	12554	2201	75	252	53	102	104	178	52303
CALLING LAKE	C	3028	1792	3268	2372	476	C	C	C	C	C	C	10936
COLD LAKE	-	1297	10045	11897	12494	2496	900	450	500	0	907	901	41887
DILLBERRY	297	6728	13420	23577	19270	1858	200	60	75	180	120	300	66085
GARNER LAKE	I	5173	7142	8753	7521	2618	I	I	I	I	I	I	31207
GOOSEBERRY	I	11988	35908	32904	28044	10408	I	I	I	I	I	I	119252
GREGOIRE LAKE	I	28500	40061	123115	108882	2974	696	784	1877	I	I	I	306889
LITTLE FISH LAKE	C	524	548	1316	1520	88	C	C	C	C	C	C	3996
LONG LAKE	I	3594	8139	21508	22997	3033	I	I	I	I	I	I	59271
MIDLAND	C	333	1299	1799	1071	378	C	C	C	C	C	C	4880
MIQUELON LAKE	3448	19664	34773	64556	94180	11656	2724	1832	980	776	1218	1054	236861
MOOSE LAKE	I	261	2751	6339	3675	45	171	7	32	44	96	621	14042
ROCHON SANDS	C	1200	1555	1908	I	312	C	C	C	C	C	C	4975
SIR WINSTON CHURCHILL	I	6762	10653	14983	34351	7451	I	I	I	I	I	I	74200
VERMILION	980	5232	10572	8226	9579	3876	985	580	1445	1070	1370	1675	45590
	5640	100608	194589	337763	358510	49870	5751	3965	4962	2172	3815	4729	1072374

REGION: EAST CENTRAL

CAMPER NIGHTS

PARK OR AREA	APR	MAY	JUN	JUL	AUG	SEP	OCT	NOV	DEC	JAN	FEB	MAR	TOTAL
BIG KNIFE	94	2100	3524	2832	2962	541	18	0	0	0	0	0	12071
CALLING LAKE	C	356	393	1083	1167	506	C	C	C	C	C	C	3505
COLD LAKE	-	302	309	1309	1126	198	X	X	X	X	X	X	3244
DILLBERRY	63	905	3003	7283	4010	456	27	25	0	0	0	0	15772
GARNER LAKE	X	1566	3015	6469	5623	776	X	X	X	X	X	X	17449
GOOSEBERRY	X	506	2818	2770	2489	488	X	X	X	X	X	X	9071
GREGOIRE LAKE	X	2353	4079	6997	6546	369	X	X	X	X	X	X	20344
LITTLE FISH LAKE	C	605	845	2264	2977	333	C	C	C	C	C	C	7024
LONG LAKE	104	6158	8927	20074	17330	3438	X	X	X	X	X	20	56051
MIDLAND	NA	NA	NA	NA	NA	NA	NA	NA	NA	NA	NA	NA	0
MIQUELON LAKE	208	5208	6602	14268	17446	2500	197	0	24	0	0	0	46453
MOOSE LAKE	X	1132	2234	4883	3541	548	38	0	0	0	0	0	12376
ROCHON SANDS	C	1473	1831	5087	4180	463	C	C	C	C	C	C	13034
SIR WINSTON CHURCHILL	X	1816	3733	8668	6657	1011	X	X	X	X	X	X	21885
VERMILION	X	564	1835	5892	3086	693	0	0	0	0	0	0	12070
	469	25044	43148	89879	79140	12320	280	25	24			20	250349

REGION: EAST CENTRAL

TENTS

PARK OR AREA	APR	MAY	JUN	JUL	AUG	SEP	OCT	NOV	DEC	JAN	FEB	MAR	TOTAL
BIG KNIFE	9	78	111	142	136	13	0	0	0	0	0	0	489
CALLING LAKE	C	27	25	72	78	23	C	C	C	C	C	C	225
COLD LAKE	-	51	34	105	99	15	0	0	0	0	0	0	304
DILLBERRY	22	55	129	208	240	9	0	0	0	0	0	0	663
GARNER LAKE	0	103	166	243	221	31	0	0	0	0	0	0	764
GOOSEBERRY	X	24	100	78	83	16	X	X	X	X	X	X	301
GREGOIRE LAKE	X	236	432	614	572	9	X	X	X	X	X	X	1863
LITTLE FISH LAKE	C	24	35	93	189	20	C	C	C	C	C	C	361
LONG LAKE	4	612	595	663	791	143	3	0	0	0	2	2013
MIDLAND	NA	NA	NA	NA	NA	NA	NA	NA	NA	NA	NA	NA	0
MIQUELON LAKE	3	614	591	1319	1485	182	13	0	5	0	0	0	4212
MOOSE LAKE	X	61	136	164	104	23	0	0	0	0	0	0	488
ROCHON SANDS	C	84	108	217	214	21	C	C	C	C	C	C	644
SIR WINSTON CHURCHILL	X	150	345	429	396	51	X	X	X	X	X	X	1371
VERMILION	4	45	128	266	210	31	6	0	0	0	0	0	690
	42	2164	2935	4613	4818	587	22		5			2	15188

REGION: EAST CENTRAL

TENT TRAILERS

PARK OR AREA	APR	MAY	JUN	JUL	AUG	SEP	OCT	NOV	DEC	JAN	FEB	MAR	TOTAL
BIG KNIFE	1	72	130	143	146	35	0	0	0	0	0	0	527
CALLING LAKE	C	22	11	42	55	37	C	C	C	C	C	C	167
COLD LAKE	-	14	14	56	60	4	0	0	0	0	0	0	148
DILLBERRY	0	48	153	304	173	54	0	0	0	0	0	0	732
GARNER LAKE	1	54	119	239	228	44	0	0	0	0	0	0	685
GOOSEBERRY	X	24	111	148	86	5	X	X	X	X	X	X	374
GREGOIRE LAKE	X	93	176	262	190	0	X	X	X	X	X	X	721
LITTLE FISH LAKE	C	5	28	151	99	10	C	C	C	C	C	C	293
LONG LAKE	6	224	317	915	798	121	2	0	0	0	0	2	2385
MIDLAND	NA	NA	NA	NA	NA	NA	NA	NA	NA	NA	NA	NA	0
MIQUELON LAKE	6	223	311	724	672	136	11	0	0	0	0	0	2083
MOOSE LAKE	X	58	81	190	180	25	0	0	0	0	0	0	534
ROCHON SANDS	C	60	62	222	169	29	C	C	C	C	C	C	542
SIR WINSTON CHURCHILL	X	72	187	468	321	41	X	X	X	X	X	X	1089
VERMILION	6	17	66	345	111	14	0	0	0	0	0	0	559
	20	986	1766	4209	3288	555	13					2	10839

REGION: EAST CENTRAL

TRAILERS

PARK OR AREA	APR	MAY	JUN	JUL	AUG	SEP	OCT	NOV	DEC	JAN	FEB	MAR	TOTAL
BIG KNIFE	20	297	441	295	380	78	4	0	0	0	0	0	1515
CALLING LAKE	C	42	60	132	122	57	C	C	C	C	C	C	413
COLD LAKE	-	15	35	136	101	22	0	0	0	0	0	0	309
DILLBERRY	7	83	325	832	372	56	9	0	0	0	0	0	1684
GARNER LAKE	2	223	311	724	672	136	11	0	0	0	0	0	2079
GOOSEBERRY	X	54	393	374	290	134	X	X	X	X	X	X	1245
GREGOIRE LAKE	X	54	393	374	390	134	X	X	X	X	X	X	1345
LITTLE FISH LAKE	C	47	64	170	257	36	C	C	C	C	C	C	574
LONG LAKE	12	531	804	2020	1673	399	26	0	0	1	0	1	5547
MIDLAND	NA	NA	NA	NA	NA	NA	NA	NA	NA	NA	NA	NA	0
MIQUELON LAKE	12	440	627	1227	1319	303	13	0	0	0	0	0	3941
MOOSE LAKE	X	119	265	511	386	48	0	0	0	0	0	0	1329
ROCHON SANDS	C	190	208	546	449	44	C	C	C	C	C	C	1437
SIR WINSTON CHURCHILL	X	152	359	795	592	61	X	X	X	X	X	X	1959
VERMILION	22	136	185	684	375	150	70	25	0	0	0	0	1649
	75	2383	4550	8822	7378	1658	133	25		1		1	25026

REGION: EAST CENTRAL

TRUCK CAMPERS

PARK OR AREA	APR	MAY	JUN	JUL	AUG	SEP	OCT	NOV	DEC	JAN	FEB	MAR	TOTAL
BIG KNIFE	8	215	389	302	304	55	2	0	0	0	0	0	1275
CALLING LAKE	C	18	26	94	48	37	C	C	C	C	C	C	223
COLD LAKE	-	23	31	117	84	18	0	0	0	0	0	0	273
DILLBERRY	2	90	176	551	364	34	0	0	0	0	0	0	1217
GARNER LAKE	2	190	336	701	583	133	3	0	0	0	0	0	1948
GOOSEBERRY	X	65	329	291	217	0	X	X	X	X	X	X	902
GREGOIRE LAKE	X	192	268	469	505	48	X	X	X	X	X	X	1482
LITTLE FISH LAKE	C	100	133	243	307	39	C	C	C	C	C	C	822
LONG LAKE	12	653	1022	1880	1637	441	29	1	0	0	0	3	5678
MIDLAND	NA	NA	NA	NA	NA	NA	NA	NA	NA	NA	NA	NA	0
MIQUELON LAKE	60	297	491	963	997	233	18	6	3	0	0	0	3068
MOOSE LAKE	X	116	247	526	349	67	16	0	0	0	0	0	1321
ROCHON SANDS	C	174	226	462	403	54	C	C	C	C	C	C	1319
SIR WINSTON CHURCHILL	X	221	369	717	631	120	X	X	X	X	X	X	2058
VERMILION	6	130	201	662	396	136	40	3	0	0	0	0	1654
	90	2484	4324	7978	6825	1415	108	10	3			3	23240

Explanation of codes: (NA)=Not applicable (X)=Statistics not available (-)=No report fora received (C)=Park closed
If the symbols (X) or (-) appear in the monthly figures, the resulting totals aust be treated as simply estimates.

PARK OR AREA	APR	MAY	JUN	JUL	AUG	SEP	OCT	NOV	DEC	JAN	FEB	MAR	TOTAL
BEAVER FLATS REC. AREA	C	C	C	C	252	318	179	C	C	C	C	C	749
BOW RIVER REC. AREA	C	432	691	1147	921	540	-	C	C	C	C	C	3731
BOW VALLEY	C	2620	5698	11192	6714	2327	C	C	C	C	C	C	28551
BRAGG CREEK	759	1254	1482	2027	2288	959	429	608	297	409	387	515	11414
EAU CLAIRE REC. AREA	C	-	364	629	825	368	-	C	C	C	C	C	1458
ELBOW BRIDGE DAY USE	384	161	138	239	283	167	87	258	99	71	119	106	2112
ELBOW FALLS DAY USE	509	399	319	395	636	529	335	448	220	266	303	418	4777
EVAN THOMAS REC. AREA	C	215	470	776	959	475	C	C	C	C	C	C	2895
GOOSEBERRY REC. AREA	345	733	609	916	844	462	200	C	C	C	C	C	4109
ICE CAVES DAY USE	431	201	221	266	386	338	185	415	170	150	X	172	2935
KANANASKIS	534	1349	3436	6392	9333	4980	921	460	1014	1720	2593	-	32732
LAC DES ARCS REC. AREA	-	280	359	934	903	511	-	C	C	C	C	C	3187
MCLEAN CREEK REC. AREA	363	806	555	455	500	501	455	455	144	482	394	365	5475
PADDY'S FLAT DAY USE	58	95	26	37	31	41	24	92	17	26	37	29	513
PADDY'S FLAT REC. AREA	C	522	738	963	1169	568	69	C	C	C	C	C	4029
STATION FLATS REC. AREA	171	287	213	120	216	143	53	86	14	13	40	24	1380
THREE SISTERS REC. AREA	-	581	967	1578	1559	1008	-	C	C	C	C	C	5693
	3554	9935	16486	28066	27819	14235	2937	2822	1975	3137	3873	1629	115740

REGION: KANANASKIS

DAY USER DAYS

PARK OR AREA	APR	MAY	JUN	JUL	AUG	SEP	OCT	NOV	DEC	JAN	FEB	MAR	TOTAL
BEAVER FLATS REC. AREA	C	C	C	C	C	86	104	C	C	C	C	C	190
BOW RIVER REC. AREA	-	X	X	X	X	X	-	C	C	C	C	C	0
BOW VALLEY	C	4338	7856	17791	7787	2421	C	C	C	C	C	C	40193
BRAGG CREEK	1382	2480	2813	3330	4052	1947	827	1587	804	1194	1056	1410	22884
EAU CLAIRE REC. AREA	NA	NA	NA	NA	NA	NA	NA	NA	NA	NA	NA	NA	0
ELBOW BRIDGE DAY USE	1060	452	381	661	783	464	243	774	297	213	357	318	6003
ELBOW FALLS DAY USE	1412	1109	878	1088	1753	1459	926	1344	660	798	909	1254	13590
EVAN THOMAS REC. AREA	NA	NA	NA	NA	NA	NA	NA	NA	NA	NA	NA	NA	0
GOOSEBERRY REC. AREA	452	718	225	163	188	113	250	C	C	C	C	C	2109
ICE CAVES DAY USE	1190	545	611	733	1066	934	508	1245	510	450	X	516	8308
KANANASKIS	1190	2055	3983	8332	11825	5787	1937	1047	2507	4257	6337	-	49257
LAC DES ARCS REC. AREA	-	X	X	X	X	X	-	C	C	C	C	C	0
MCLEAN CREEK REC. AREA	765	1413	924	698	772	874	952	1188	402	1401	1038	996	11423
PADDY'S FLAT DAY USE	162	266	73	105	87	116	69	276	51	78	111	87	1481
PADDY'S FLAT REC. AREA	C	328	62	45	6	36	17	C	C	C	C	C	494
STATION FLATS REC. AREA	243	206	126	28	X	77	47	156	15	33	120	0	1051
THREE SISTERS REC. AREA	-	X	X	X	X	X	-	C	C	C	C	C	0
	7856	13910	17934	32974	28319	14314	5880	7617	5246	8424	9928	4581	156983

REGION: KANANASKIS

PATRONAGE

PARK OR AREA	APR	MAY	JUN	JUL	AUG	SEP	OCT	NOV	DEC	JAN	FEB	MAR	TOTAL
BEAVER FLATS REC. AREA	0	0	0	0	698	879	502	0	0	0	0	0	2079
BOW RIVER REC. AREA	0	1728	2764	4580	3684	0	0	0	0	0	0	0	12756
BOW VALLEY	0	7486	14748	31918	18394	6477	0	0	0	0	0	0	79023
BRAGG CREEK	2221	3450	4089	5536	6308	2640	1188	1824	891	1227	1161	1545	32080
EAU CLAIRE REC. AREA	0	0	1456	2516	3300	0	0	0	0	0	0	0	4360
ELBOW BRIDGE DAY USE	1060	452	381	661	783	464	243	774	297	213	357	318	6003
ELBOW FALLS DAY USE	1412	1109	878	1088	1753	1459	926	1344	660	798	909	1254	13590
EVAN THOMAS REC. AREA	0	860	1880	3104	3836	0	0	0	0	0	0	0	9680
GOOSEBERRY REC. AREA	950	2025	1686	2535	2339	1273	562	0	0	0	0	0	11370
ICE CAVES DAY USE	1190	545	611	733	1066	934	508	1245	510	450	0	516	8308
KANANASKIS	1352	3530	9155	18583	26192	12615	2514	1154	2539	4305	6488	0	88427
LAC DES ARCS REC. AREA	0	1120	2236	3736	612	0	0	0	0	0	0	0	7704
MCLEAN CREEK REC. AREA	1011	2221	1533	1241	1396	1380	1259	1335	432	1446	1182	1095	15531
PADDY'S FLAT DAY USE	162	266	73	105	87	116	69	276	51	78	111	87	1481
PADDY'S FLAT REC. AREA	0	1442	2041	2662	3235	1567	197	0	0	0	0	0	11144
STATION FLATS REC. AREA	478	792	592	335	474	396	153	264	42	39	120	72	3757
THREE SISTERS REC. AREA	0	2324	3868	6312	6236	0	0	0	0	0	0	0	18740
	9836	29350	47991	85645	80393	30200	8121	8216	5422	8556	10328	4887	326033

REGION: KANANASKIS

CAMPER NIGHTS

PARK OR AREA	APR	MAY	JUN	JUL	AUG	SEP	OCT	NOV	DEC	JAN	FEB	MAR	TOTAL
BEAVER FLATS REC. AREA	C	C	C	C	698	793	398	C	C	C	C	C	1889
BOW RIVER REC. AREA	-	1728	2764	4580	3684	X	-	C	C	C	C	C	12756
BOW VALLEY	C	3148	6892	14127	10607	4056	C	C	C	C	C	C	38830
BRAGG CREEK	839	970	1274	2206	2256	693	361	237	87	33	105	135	9196
EAU CLAIRE REC. AREA	C	-	1456	2516	3300	X	-	C	C	C	C	C	4360
ELBOW BRIDGE DAY USE	NA	NA	NA	NA	NA	NA	NA	NA	NA	NA	NA	NA	0
ELBOW FALLS DAY USE	NA	NA	NA	NA	NA	NA	NA	NA	NA	NA	NA	NA	0
EVAN THOMAS REC. AREA	C	680	1880	3104	3836	X	C	C	C	C	C	C	9680
GOOSEBERRY REC. AREA	498	1307	1461	2372	2151	1160	312	C	C	C	C	C	9261
ICE CAVES DAY USE	NA	NA	NA	NA	NA	NA	NA	NA	NA	NA	NA	NA	0
KANANASKIS	162	1475	5172	10251	14367	6828	577	107	32	48	151	-	39170
LAC DES ARCS REC. AREA	-	1120	2236	3736	612	X	-	C	C	C	C	C	7704
MCLEAN CREEK REC. AREA	246	808	609	543	624	506	307	147	30	45	144	99	4108
PADDY'S FLAT DAY USE	NA	NA	NA	NA	NA	NA	NA	NA	NA	NA	NA	NA	0
PADDY'S FLAT REC. AREA	C	1114	1979	2617	3229	1531	180	C	C	C	C	C	10650
STATION FLATS REC. AREA	235	586	466	307	474	319	106	108	27	6	0	72	2706
THREE SISTERS REC. AREA	-	2324	3868	6312	6236	X	-	C	C	C	C	C	18740
	1980	15440	30057	52671	52074	15886	2241	599	176	132	400	306	169050

REGION: KANANASKIS

TENTS

PARK OR AREA	APR	MAY	JUN	JUL	AUG	SEP	OCT	NOV	DEC	JAN	FEB	MAR	TOTAL
BEAVER FLATS REC. AREA	C	C	C	C	109	111	65	C	C	C	C	C	285
BOW RIVER REC. AREA	C	64	213	387	222	84	-	C	C	C	C	C	970
BOW VALLEY	C	148	281	632	697	133	C	C	C	C	C	C	1891
BRAGG CREEK	43	86	154	318	371	72	27	12	4	2	4	8	1101
EAU CLAIRE REC. AREA	C	-	106	164	225	74	-	C	C	C	C	C	357
ELBOW BRIDGE DAY USE	NA	NA	NA	NA	NA	NA	NA	NA	NA	NA	NA	NA	0
ELBOW FALLS DAY USE	NA	NA	NA	NA	NA	NA	NA	NA	NA	NA	NA	NA	0
EVAN THOMAS REC. AREA	C	55	122	235	302	125	C	C	C	C	C	C	839
GOOSEBERRY REC. AREA	47	121	183	308	338	124	14	C	C	C	C	C	1135
ICE CAVES DAY USE	NA	NA	NA	NA	NA	NA	NA	NA	NA	NA	NA	NA	0
KANANASKIS	7	163	539	987	1432	562	46	21	5	0	11	-	3773
LAC DES ARCS REC. AREA	-	82	172	271	204	88	-	C	C	C	C	C	817
MCLEAN CREEK REC. AREA	18	47	42	56	86	46	17	3	0	0	0	1	316
PADDY'S FLAT DAY USE	NA	NA	NA	NA	NA	NA	NA	NA	NA	NA	NA	NA	0
PADDY'S FLAT REC. AREA	C	111	201	343	355	124	9	C	C	C	C	C	1143
STATION FLATS REC. AREA	22	60	51	45	84	43	7	23	7	2	0	0	344
THREE SISTERS REC. AREA	-	86	160	341	266	87	-	C	C	C	C	C	940
	137	1023	2224	4087	4691	1673	185	59	16	4	15	9	13911

REGION: KANANASKIS

TENT TRAILERS

PARK OR AREA	APR	MAY	JUN	JUL	AUG	SEP	OCT	NOV	DEC	JAN	FEB	MAR	TOTAL
BEAVER FLATS REC. AREA	C	C	C	C	21	27	8	C	C	C	C	C	56
BOW RIVER REC. AREA	C	51	71	111	114	28	-	C	C	C	C	C	375
BOW VALLEY	C	100	276	610	419	164	C	C	C	C	C	C	1569
BRAGG CREEK	17	31	51	114	63	9	9	2	0	0	0	0	296
EAU CLAIRE REC. AREA	C	-	32	58	100	68	-	C	C	C	C	C	194
ELBOW BRIDGE DAY USE	NA	NA	NA	NA	NA	NA	NA	NA	NA	NA	NA	NA	0
ELBOW FALLS DAY USE	NA	NA	NA	NA	NA	NA	NA	NA	NA	NA	NA	NA	0
EVAN THOMAS REC. AREA	C	22	37	89	94	36	C	C	C	C	C	C	278
GOOSEBERRY REC. AREA	10	47	91	154	97	39	2	C	C	C	C	C	440
ICE CAVES DAY USE	NA	NA	NA	NA	NA	NA	NA	NA	NA	NA	NA	NA	0
KANANASKIS	3	55	201	463	815	229	30	0	0	0	2	-	1798
LAC DES ARCS REC. AREA	-	16	32	74	46	39	-	C	C	C	C	C	207
MCLEAN CREEK REC. AREA	6	46	19	28	7	15	5	2	0	0	0	0	128
PADDY'S FLAT DAY USE	NA	NA	NA	NA	NA	NA	NA	NA	NA	NA	NA	NA	0
PADDY'S FLAT REC. AREA	C	115	154	120	186	61	5	C	C	C	C	C	641
STATION FLATS REC. AREA	3	18	37	7	18	14	0	0	0	0	0	0	97
THREE SISTERS REC. AREA	-	36	55	109	90	51	-	C	C	C	C	C	341
	39	537	1056	1937	2070	780	59	4			2		6420

REGION: KANANASKIS TRAILERS

PARK OR AREA	APR	MAY	JUN	JUL	AUG	SEP	OCT	NOV	DEC	JAN	FEB	MAR	TOTAL
BEAVER FLATS REC. AREA	C	C	C	C	47	65	30	C	C	C	C	C	142
BOW RIVER REC. AREA	C	114	150	326	235	209	-	C	C	C	C	C	1034
BOW VALLEY	C	427	970	1601	1356	670	C	C	C	C	C	C	5024
BRAGG CREEK	75	98	132	170	193	67	51	19	4	0	6	4	819
EAU CLAIRE REC. AREA	C	-	94	188	212	88	-	C	C	C	C	C	394
ELBOW BRIDGE DAY USE	NA	NA	NA	NA	NA	NA	NA	NA	NA	NA	NA	NA	0
ELBOW FALLS DAY USE	NA	NA	NA	NA	NA	NA	NA	NA	NA	NA	NA	NA	0
EVAN THOMAS REC. AREA	C	59	128	193	220	126	C	C	C	C	C	C	726
GOOSEBERRY REC. AREA	77	115	122	204	175	137	41	C	C	C	C	C	871
ICE CAVES DAY USE	NA	NA	NA	NA	NA	NA	NA	NA	NA	NA	NA	NA	0
KANANASKIS	5	126	428	994	1335	699	61	11	1	2	6	-	3668
LAC DES ARCS REC. AREA	-	37	107	228	225	167	-	C	C	C	C	C	764
MCLEAN CREEK REC. AREA	24	58	55	51	50	49	29	16	2	4	11	6	355
PADDY'S FLAT DAY USE	NA	NA	NA	NA	NA	NA	NA	NA	NA	NA	NA	NA	0
PADDY'S FLAT REC. AREA	C	62	157	212	283	177	25	C	C	C	C	C	916
STATION FLATS REC. AREA	10	32	33	19	15	15	14	0	0	0	0	0	146
THREE SISTERS REC. AREA	-	225	309	453	517	433	-	C	C	C	C	C	1937
	199	1353	2685	4639	4863	2902	251	46	7	6	23	10	16796

REGION: KANANASKIS TRUCK CAMPERS

PARK OR AREA	APR	MAY	JUN	JUL	AUG	SEP	OCT	NOV	DEC	JAN	FEB	MAR	TOTAL
BEAVER FLATS REC. AREA	C	C	C	C	75	84	38	C	C	C	C	C	197
BOW RIVER REC. AREA	C	204	257	323	350	218	-	C	C	C	C	C	1352
BOW VALLEY	C	455	1078	1356	537	670	C	C	C	C	C	C	4096
BRAGG CREEK	169	139	123	216	189	103	41	46	21	9	25	33	1114
EAU CLAIRE REC. AREA	C	-	132	219	208	138	-	C	C	C	C	C	513
ELBOW BRIDGE DAY USE	NA	NA	NA	NA	NA	NA	NA	NA	NA	NA	NA	NA	0
ELBOW FALLS DAY USE	NA	NA	NA	NA	NA	NA	NA	NA	NA	NA	NA	NA	0
EVAN THOMAS REC. AREA	C	79	183	258	343	188	C	C	C	C	C	C	1051
GOOSEBERRY REC. AREA	56	189	132	192	168	121	52	C	C	C	C	C	910
ICE CAVES DAY USE	NA	NA	NA	NA	NA	NA	NA	NA	NA	NA	NA	NA	0
KANANASKIS	53	214	706	1247	1792	1045	115	16	7	15	39	-	5249
LAC DES ARCS REC. AREA	-	135	247	361	428	217	-	C	C	C	C	C	1388
MCLEAN CREEK REC. AREA	40	141	104	58	79	73	58	28	8	11	37	26	663
PADDY'S FLAT DAY USE	NA	NA	NA	NA	NA	NA	NA	NA	NA	NA	NA	NA	0
PADDY'S FLAT REC. AREA	C	115	204	272	343	193	24	C	C	C	C	C	1151
STATION FLATS REC. AREA	41	102	52	35	55	43	15	13	2	0	0	0	358
THREE SISTERS REC. AREA	-	229	443	675	686	437	-	C	C	C	C	C	2470
	359	2002	3661	5212	5333	3530	343	103	38	35	101	59	20512

REGION: NORTHERN

USER STATISTICS - VEHICLES

Explanation of codes: (NA)=Not applicable (X)=Statistics not available (-)=No report form received (C)=Park closed
If the symbols (X) or (-) appear in the monthly figures, the resulting totals must be treated as simply estimates.

PARK OR AREA	APR	MAY	JUN	JUL	AUG	SEP	OCT	NOV	DEC	JAN	FEB	MAR	TOTAL
CROSS LAKE	58	783	1292	2162	1289	837	135	68	29	24	34	26	6737
HILLIARD'S BAY	207	957	1626	3330	2988	560	119	172	126	30	18	45	10178
LESSER SLAVE LAKE	244	4422	7159	8516	10416	4730	484	261	85	87	159	176	36739
MOONSHINE LAKE	-	2929	3324	3629	1322	400	179	157	88	51	74	98	12251
NOTIKEWIN	-	42	165	310	249	131	37	-	-	-	-	-	934
O'BRIEN	X	2643	2432	4303	4055	996	C	C	C	C	C	C	14429
QUEEN ELIZABETH	254	2831	1757	3977	3774	767	90	177	208	117	64	113	14129
SASKATOON ISLAND	785	6075	6157	8353	7318	1566	442	127	53	14	37	56	30983
WILLIAMSON	150	3187	4024	7178	4878	591	244	214	212	184	242	380	21484
WINAGAMI	221	2240	2396	3574	2585	527	142	57	16	67	119	413	12357
YOUNG'S POINT	136	1023	823	2376	1621	207	134	112	95	94	102	150	6873
	2055	27132	31155	47708	40495	11312	2006	1345	912	668	849	1457	167094

REGION: NORTHERN

PATRONAGE

PARK OR AREA	APR	MAY	JUN	JUL	AUG	SEP	OCT	NOV	DEC	JAN	FEB	MAR	TOTAL
CROSS LAKE	174	4183	6017	9469	7173	2692	240	136	58	48	60	69	30219
HILLIARD'S BAY	601	2773	5004	10383	9054	1392	350	497	378	90	54	138	30714
LESSER SLAVE LAKE	744	12886	27160	31319	44082	16164	1271	785	426	229	318	352	135736
MOONSHINE LAKE	0	7796	7623	9939	3441	711	365	312	176	102	148	160	30773
NOTIKEWIN	0	124	415	796	525	321	106	0	0	0	0	0	2287
O'BRIEN	0	6606	8519	12909	12165	3048	0	0	0	0	0	0	43247
QUEEN ELIZABETH	504	8395	5484	16462	12241	2351	231	531	624	234	192	339	47588
SASKATOON ISLAND	1542	15374	18353	22165	18854	4272	925	253	159	42	111	168	82218
WILLIAMSON	458	9817	12186	22412	15369	1855	738	643	636	552	726	1140	66532
WINAGAMI LAKE	436	6874	7358	10873	7927	1538	420	196	100	163	351	1112	37348
YOUNG'S POINT	378	3165	2575	7274	5042	744	402	336	285	282	306	450	21239
	4837	77993	100694	154001	135873	35088	5048	3689	2842	1742	2266	3928	528001

REGION: NORTHERN

DAY USER DAYS

PARK OR AREA	APR	MAY	JUN	JUL	AUG	SEP	OCT	NOV	DEC	JAN	FEB	MAR	TOTAL
CROSS LAKE	174	1704	2779	3817	2820	1500	240	136	58	48	60	69	13405
HILLIARD'S BAY	561	1641	2274	4110	5244	951	327	486	378	90	54	138	16254
LESSER SLAVE LAKE	744	10917	24572	23558	36103	14926	1102	765	426	229	318	352	114012
MOONSHINE LAKE	X	6091	5346	7971	2391	393	286	312	176	102	148	124	23340
NOTIKEWIN	-	117	358	704	448	238	50	-	-	-	-	-	1915
O'BRIEN	X	6606	8519	12909	12165	3048	C	C	C	C	C	C	43247
QUEEN ELIZABETH	504	7035	4356	13248	9798	2037	231	531	624	234	192	339	39129
SASKATOON ISLAND	1506	13632	16443	18906	16162	3699	802	252	159	42	111	168	71882
WILLIAMSON	426	7722	8850	16200	10197	1108	501	540	636	552	726	1140	48598
WINAGAMI LAKE	436	5739	5637	7677	5811	1197	372	171	100	163	351	1112	28706
YOUNG'S POINT	363	1740	1371	4851	2943	504	279	318	285	282	306	450	13692
	4714	62944	80505	113951	104082	29601	4190	3511	2842	1742	2266	3892	414240

REGION: NORTHERN

CAMPER NIGHTS

PARK OR AREA	APR	MAY	JUN	JUL	AUG	SEP	OCT	NOV	DEC	JAN	FEB	MAR	TOTAL
CROSS LAKE	0	2479	3238	5652	4353	1192	X	0	0	0	0	0	16914
HILLIARD'S BAY	40	1132	2730	6273	3810	441	23	11	0	0	0	0	14460
LESSER SLAVE LAKE	0	1969	2588	7761	7979	1238	169	20	X	X	X	X	21724
MOONSHINE LAKE	X	1705	2277	1968	1050	318	79	0	0	0	0	36	7433
NOTIKEWIN	-	7	57	92	77	83	56	-	-	-	-	-	372
O'BRIEN	NA	NA	NA	NA	NA	NA	NA	NA	NA	NA	NA	NA	0
QUEEN ELIZABETH	X	1360	1128	3214	2443	314	X	0	0	0	0	0	8459
SASKATOON ISLAND	36	1742	1910	3259	2692	573	123	1	0	0	0	0	10336
WILLIAMSON	32	2095	3336	6212	5172	747	237	103	0	0	0	0	17934
WINAGAMI LAKE	X	1135	1721	3196	2116	341	48	25	0	0	0	0	8582
YOUNG'S POINT	15	1425	1204	2423	2099	240	123	18	0	0	0	0	7547
	123	15049	20189	40050	31791	5487	858	178				36	113761

REGION: NORTHERN

TENTS

PARK OR AREA	APR	MAY	JUN	JUL	AUG	SEP	OCT	NOV	DEC	JAN	FEB	MAR	TOTAL
CROSS LAKE	0	56	108	170	196	41	0	0	0	0	0	0	571
HILLIARD'S BAY	12	75	156	411	220	13	0	0	0	0	0	0	887
LESSER SLAVE LAKE	0	144	168	489	548	88	8	1	0	0	0	0	1446
MOONSHINE LAKE	-	68	120	203	110	4	0	0	0	0	0	0	505
NOTIKEWIN	-	2	8	9	5	1	8	-	-	-	-	-	33
O'BRIEN	NA	NA	NA	NA	NA	NA	NA	NA	NA	NA	NA	NA	0
QUEEN ELIZABETH	0	81	60	201	122	8	0	0	0	0	0	0	472
SASKATOON ISLAND	1	197	131	218	183	46	3	0	0	0	0	0	779
WILLIAMSON	0	66	134	126	172	25	0	0	0	0	0	0	523
WINAGAMI	0	59	89	171	119	15	0	0	0	0	0	0	453
YOUNG'S POINT	0	76	60	122	95	6	1	0	0	0	0	0	360
	13	824	1034	2120	1770	247	20	1					6029

REGION: NORTHERN

TENT TRAILERS

PARK OR AREA	APR	MAY	JUN	JUL	AUG	SEP	OCT	NOV	DEC	JAN	FEB	MAR	TOTAL
CROSS LAKE	0	104	102	222	163	32	3	0	0	0	0	0	626
HILLIARD'S BAY	0	22	40	107	163	9	0	9	0	0	0	0	350
LESSER SLAVE LAKE	0	67	96	334	344	46	1	0	0	0	0	0	888
MOONSHINE LAKE	-	31	46	103	58	1	0	0	0	0	0	0	239
NOTIKEWIN	-	0	1	4	2	0	0	-	-	-	-	-	7
O'BRIEN	NA	NA	NA	NA	NA	NA	NA	NA	NA	NA	NA	NA	0
QUEEN ELIZABETH	0	20	35	126	65	17	0	0	0	0	0	0	263
SASKATOON ISLAND	0	33	48	110	71	14	0	0	0	0	0	0	276
WILLIAMSON	0	33	49	129	142	14	0	0	0	0	0	0	367
WINAGAMI	0	10	35	73	42	2	4	0	0	0	0	0	166
YOUNG'S POINT	0	23	26	55	77	3	0	0	0	0	0	0	184
		343	478	1263	1127	138	8	9					3366

REGION: NORTHERN

TRAILERS

PARK OR AREA	APR	MAY	JUN	JUL	AUG	SEP	OCT	NOV	DEC	JAN	FEB	MAR	TOTAL
CROSS LAKE	0	228	344	592	491	112	18	0	0	0	0	0	1785
HILLIARD'S BAY	4	170	265	680	348	52	4	0	0	0	0	0	1523
LESSER SLAVE LAKE	0	152	271	653	657	120	7	0	0	0	0	0	1860
MOONSHINE LAKE	-	170	224	358	145	75	24	0	0	0	0	0	996
MOTIKEWIN	-	0	3	6	5	5	1	-	-	-	-	-	20
O'BRIEN	NA	NA	NA	NA	NA	NA	NA	NA	NA	NA	NA	NA	0
QUEEN ELIZABETH	0	125	104	288	266	42	0	0	0	0	0	0	825
SASKATOON ISLAND	22	177	230	315	229	46	2	0	0	0	0	0	1021
WILLIAMSON	8	248	337	862	570	106	10	0	0	0	0	0	2161
WINAGAMI	0	102	174	381	257	46	4	0	0	0	0	0	964
YOUNG'S POINT	0	164	103	287	248	31	8	0	0	0	0	0	841
	34	1536	2075	4422	3216	635	78						11996

REGION: NORTHERN

TRUCK CAMPERS

PARK OR AREA	APR	MAY	JUN	JUL	AUG	SEP	OCT	NOV	DEC	JAN	FEB	MAR	TOTAL
CROSS LAKE	0	309	413	692	564	161	25	0	0	0	0	0	2164
HILLIARD'S BAY	4	143	407	765	514	81	6	1	0	0	0	0	1921
LESSER SLAVE LAKE	0	197	394	756	734	98	38	5	0	0	0	0	2222
MOONSHINE LAKE	-	222	261	318	212	81	14	1	0	0	0	0	1109
MOTIKEWIN	-	1	15	13	12	20	16	-	-	-	-	-	77
O'BRIEN	NA	NA	NA	NA	NA	NA	NA	NA	NA	NA	NA	NA	0
QUEEN ELIZABETH	2	150	133	353	283	50	14	0	0	0	0	0	985
SASKATOON ISLAND	9	214	269	371	374	90	36	1	0	0	0	0	1364
WILLIAMSON	0	313	534	637	595	123	24	0	0	0	0	0	2246
WINAGAMI	3	136	218	340	230	65	10	5	0	0	0	0	1027
YOUNG'S POINT	15	131	193	299	219	41	32	6	0	0	0	0	956
	33	1856	2837	4564	3737	810	215	19					14071

REGION: SOUTHERN

USER STATISTICS - VEHICLES

Explanation of codes: (NA)=Not applicable (X)=Statistics not available (-)=No report form received (C)=Park closed
If the symbols (X) or (-) appear in the monthly figures, the resulting totals must be treated as simply estimates.

PARK OR AREA	APR	MAY	JUN	JUL	AUG	SEP	OCT	NOV	DEC	JAN	FEB	MAR	TOTAL
BEAUVAIS LAKE	716	1421	2121	3184	3346	1396	777	487	735	801	694	1266	16924
CHAIN LAKES	981	2383	3115	4164	4284	4214	1373	1035	622	814	1130	990	25105
CYPRESS HILLS	-	8506	13778	21719	15033	4353	-	-	-	-	-	-	63389
DINOSAUR	X	1334	2313	4152	3598	1571	660	234	X	95	44	43	14044
KINBROOK ISLAND	353	5376	2688	5294	5891	1344	637	787	1107	891	735	863	25966
LITTLE BOW	1051	4262	5401	7247	5180	3121	585	178	112	108	195	307	27827
PARK LAKE	-	9927	10662	22579	25036	6119	-	-	-	-	-	-	74323
POLICE OUTPOST	1376	2497	2403	2041	2224	2155	1499	846	345	292	296	117	16891
TABER	-	4088	5650	5946	3971	835	-	-	-	-	-	-	20490
TILLEBROOK	95	1933	2219	3565	2962	2371	263	81	71	22	20	25	13627
WILLOW CREEK	-	837	1039	1782	2505	578	63	-	-	-	-	-	6804
WOOLFORD	-	204	515	436	582	178	-	-	-	-	-	-	1915
WRITING-ON-STONE	509	1051	2225	2614	2164	1141	294	217	67	21	41	54	10398
WYNDHAM-CARSELAND	2053	3834	4823	6862	6947	1066	1851	445	387	168	150	425	29011
	7134	47653	59032	92365	83723	30442	8002	4310	3446	3212	3305	4090	346714

REGION: SOUTHERN

PATRONAGE

PARK OR AREA	APR	MAY	JUN	JUL	AUG	SEP	OCT	NOV	DEC	JAN	FEB	MAR	TOTAL
BEAUVAIS LAKE	2012	4037	6818	10352	10632	4165	2287	1467	1911	2162	1871	1954	49668
CHAIN LAKES	3417	6146	9475	13699	14566	11738	4493	3492	1997	2445	3381	2999	77748
CYPRESS HILLS	0	32412	48297	78368	52914	15801	0	0	0	0	0	0	228892
DINOSAUR	117	3947	6927	12966	10743	4164	1653	687	402	285	132	129	42152
KINBROOK ISLAND	1125	15982	8120	15938	17523	3908	2008	2394	3292	2663	2205	2583	77741
LITTLE BOW	4202	16187	20486	27197	19973	13662	2340	712	448	432	780	1228	107647
PARK LAKE	0	27789	32172	68695	75962	18211	0	0	0	0	0	0	222829
POLICE OUTPOST	0	5449	8051	9669	8312	7150	1660	0	0	0	0	0	40291
TABER	0	14212	19943	20659	12313	2714	0	0	0	0	0	0	69841
TILLEBROOK	240	2082	5521	10032	8294	6167	273	663	213	66	60	25	34226
WILLOW CREEK	0	2962	3620	6366	9248	1823	224	0	0	0	0	0	24243
WOOLFORD	0	682	1665	1464	2088	493	0	0	0	0	0	0	6392
WRITING-ON-STONE	1820	3740	8665	10296	9050	4524	1006	669	201	63	138	167	40339
WYNDHAM-CARSELAND	6333	12474	17833	26020	25979	10515	6077	1282	1059	521	474	1256	109823
	19266	148901	197693	311721	278387	105035	22021	11166	9423	8637	9041	10341	1131832

REGION: SOUTHERN

DAY USER DAYS

PARK OR AREA	APR	MAY	JUN	JUL	AUG	SEP	OCT	NOV	DEC	JAN	FEB	MAR	TOTAL
BEAUVAIS LAKE	2012	3702	6065	7890	8027	3583	2287	1467	1911	2162	1871	1954	42931
CHAIN LAKES	2568	4430	6570	9408	10206	11286	3753	2982	1833	2415	3315	2865	61631
CYPRESS HILLS	-	24280	34275	45248	26288	7519	-	-	-	-	-	-	137610
DINOSAUR	117	2226	4584	7377	7149	3276	1653	687	402	285	132	129	28017
KINBROOK ISLAND	603	14034	4911	9201	10302	1245	1279	2317	3292	2663	2205	2583	54635
LITTLE BOW	4202	12276	15184	17769	9416	10860	2340	712	448	432	780	1228	75655
PARK LAKE	-	26538	30654	64083	71172	17259	-	-	-	-	-	-	209706
POLICE OUTPOST	X	4637	6557	7246	6510	6528	1660	X	X	X	X	X	33138
TABER	-	13016	18341	17518	9993	1974	-	-	-	-	-	-	60842
TILLEBROOK	192	1477	2437	4254	3363	4623	190	297	213	66	60	25	17197
WILLOW CREEK	-	1096	1565	2600	4632	690	52	-	-	-	-	-	10575
WOOLFORD	-	506	1035	690	1176	263	-	-	-	-	-	-	3670
WRITING-ON-STONE	1358	2373	5982	6368	5689	3073	896	630	201	63	128	159	26920
WYNDHAM-CARSELAND	3501	7211	11992	20392	19752	6225	4903	1173	1038	507	453	1068	78215
	14553	117802	150092	220044	193675	78412	19013	10265	9338	8593	8944	10011	840742

REGION: SOUTHERN

CAMPER NIGHTS

PARK OR AREA	APR	MAY	JUN	JUL	AUG	SEP	OCT	NOV	DEC	JAN	FEB	MAR	TOTAL
BEAUVAIS LAKE	I	335	753	2462	2605	582	I	I	I	I	I	I	6737
CHAIN LAKES	849	1716	2905	4291	4360	452	740	510	64	30	66	134	16117
CYPRESS HILLS	-	8132	14122	33120	27626	8282	-	-	-	-	-	-	91282
DINOSAUR	I	1721	2343	5589	3594	888	I	0	0	0	0	0	14135
KINBROOK ISLAND	522	1948	3209	6737	7221	2663	729	77	0	0	0	0	23106
LITTLE BOW	I	3911	5302	9428	10557	2794	I	I	I	I	I	I	31992
PARK LAKE	-	1251	1518	4612	4790	952	-	-	-	-	-	-	13123
POLICE OUTPOST	I	812	1494	2423	1802	622	I	I	I	I	I	I	7153
TABER	-	1196	1602	3141	2320	740	-	-	-	-	-	-	8999
TILLEBROOK	48	1405	3084	5778	4921	1544	83	166	0	0	0	0	17029
WILLOW CREEK	-	1866	2115	3766	4616	1133	172	-	-	-	-	-	13668
WOOLFORD	-	176	630	774	912	230	-	-	-	-	-	-	2722
WRITING-ON-STONE	462	1367	2683	3928	3361	1451	110	39	0	0	10	8	13419
WYNDHAM-CARSELAND	2832	5263	5841	5628	6227	4290	1174	109	21	14	21	188	31608
	4713	31099	47601	91677	84912	26623	3008	901	85	44	97	330	291090

REGION: SOUTHERN

TENTS

PARK OR AREA	APR	MAY	JUN	JUL	AUG	SEP	OCT	NOV	DEC	JAN	FEB	MAR	TOTAL
BEAUVAIS LAKE	2	11	69	187	204	54	0	0	0	0	0	0	527
CHAIN LAKES	30	133	213	260	270	83	17	13	0	2	2	21	1044
CYPRESS HILLS	-	413	693	1417	1348	204	-	-	-	-	-	-	4075
DINOSAUR	0	169	221	499	365	146	15	1	0	0	0	0	1416
KINBROOK ISLAND	13	107	188	334	368	90	29	7	0	0	0	0	1136
LITTLE BOW	I	166	242	383	428	74	I	I	I	I	I	I	1293
PARK LAKE	-	52	84	177	189	46	-	-	-	-	-	-	548
POLICE OUTPOST	I	14	33	73	62	3	4	0	0	0	0	0	189
TABER	-	40	78	148	74	19	-	-	-	-	-	-	359
TILLEBROOK	0	64	218	384	371	131	5	0	0	0	0	0	1173
WILLOW CREEK	-	57	79	177	177	68	20	-	-	-	-	-	578
WOOLFORD	-	3	56	52	70	15	-	-	-	-	-	-	196
WRITING-ON-STONE	61	139	224	298	242	114	7	10	0	0	0	0	1096
WYNDHAM-CARSELAND	68	135	137	250	299	133	27	2	1	0	0	3	1025
	174	1503	2835	4599	4468	1150	124	33	1	2	2	24	14615

REGION: SOUTHERN

TENT TRAILERS

PARK OR AREA	APR	MAY	JUN	JUL	AUG	SEP	OCT	NOV	DEC	JAN	FEB	MAR	TOTAL
BEAUVAIS LAKE	0	14	49	179	160	45	0	1	0	0	0	0	448
CHAIN LAKES	27	85	132	153	137	81	6	8	0	0	0	0	629
CYPRESS HILLS	-	211	630	1624	1275	197	-	-	-	-	-	-	3947
DINOSAUR	0	61	97	274	140	89	35	2	0	0	0	0	698
KINBROOK ISLAND	32	79	107	331	311	208	70	9	0	0	0	0	1147
LITTLE BOW	I	130	197	298	413	99	I	I	I	I	I	I	1137
PARK LAKE	-	29	56	268	226	65	-	-	-	-	-	-	648
POLICE OUTPOST	I	19	33	68	60	16	11	1	0	0	0	0	208
TABER	-	27	53	117	94	40	-	-	-	-	-	-	331
TILLEBROOK	0	48	119	308	254	43	0	0	0	0	0	0	772
WILLOW CREEK	-	59	80	163	185	42	3	-	-	-	-	-	532
WOOLFORD	-	8	27	32	38	16	-	-	-	-	-	-	121
WRITING-ON-STONE	15	49	107	168	177	71	0	0	0	0	0	0	587
WYNDHAM-CARSELAND	84	133	217	277	274	192	54	1	0	0	0	0	1232
	158	952	1898	4270	3754	1204	179	22					12437

REGION: SOUTHERN

TRAILERS

PARK OR AREA	APR	MAY	JUN	JUL	AUG	SEP	OCT	NOV	DEC	JAN	FEB	MAR	TOTAL
BEAUVAIS LAKE	11	64	136	279	499	219	30	0	0	0	0	0	1358
CHAIN LAKES	90	179	280	454	204	263	155	189	13	6	4	6	1923
CYPRESS HILLS	-	1041	2113	4201	3446	595	-	-	-	-	-	-	11396
DINOSAUR	0	111	157	319	180	120	30	2	0	0	0	0	919
KINBROOK ISLAND	55	257	431	850	852	309	76	6	0	0	0	0	2836
LITTLE BOW	X	322	520	1088	924	223	X	X	X	X	X	X	3077
PARK LAKE	-	184	192	496	503	183	-	-	-	-	-	-	1558
POLICE OUTPOST	X	166	276	348	205	172	106	9	0	0	0	0	1282
TABER	-	113	230	389	312	102	-	-	-	-	-	-	1146
TILLEBROOK	25	182	366	644	512	174	16	66	0	0	0	0	1985
WILLOW CREEK	-	235	246	469	601	142	16	-	-	-	-	-	1709
WOOLFORD	-	15	39	67	64	32	-	-	-	-	-	-	217
WRITING-ON-STONE	20	122	210	254	222	115	11	2	0	0	0	0	956
WYNDHAM-CARSELAND	373	793	889	634	799	504	195	21	0	0	1	18	4227
	574	3784	6105	10592	9403	3153	635	295	13	6	5	24	34589

REGION: SOUTHERN

TRUCK CAMPERS

PARK OR AREA	APR	MAY	JUN	JUL	AUG	SEP	OCT	NOV	DEC	JAN	FEB	MAR	TOTAL
BEAUVAIS LAKE	24	67	139	294	377	219	55	1	0	0	0	0	1176
CHAIN LAKES	136	415	508	677	664	367	193	45	19	7	27	40	3098
CYPRESS HILLS	-	873	1509	2961	2325	608	-	-	-	-	-	-	8276
DINOSAUR	0	222	304	395	410	171	30	0	0	0	0	0	1732
KINBROOK ISLAND	52	226	327	766	821	299	77	4	0	0	0	0	2572
LITTLE BOW	X	571	714	1104	1159	429	X	X	X	X	X	X	3976
PARK LAKE	-	99	138	318	336	62	-	-	-	-	-	-	973
POLICE OUTPOST	X	101	235	367	341	195	204	37	0	0	0	0	1480
TABER	-	141	173	354	264	87	-	-	-	-	-	-	1019
TILLEBROOK	19	190	357	811	699	351	14	16	0	0	0	4	2661
WILLOW CREEK	-	212	206	320	384	101	21	-	-	-	-	-	1244
WOOLFORD	-	25	48	55	76	21	-	-	-	-	-	-	225
WRITING-ON-STONE	54	121	322	432	323	142	25	1	0	0	0	0	1420
WYNDHAM-CARSELAND	376	607	582	604	637	468	176	35	11	6	9	48	3559
	661	3870	5762	9658	8826	3519	795	139	30	13	36	92	33411

REGION: WEST CENTRAL

USER STATISTICS - VEHICLES

Explanation of codes: (NA)=Not applicable (X)=Statistics not available (-)=No report form received (C)=Park closed
If the symbols (X) or (-) appear in the monthly figures, the resulting totals must be treated as simply estimates.

PARK OR AREA	APR	MAY	JUN	JUL	AUG	SEP	OCT	NOV	DEC	JAN	FEB	MAR	TOTAL
ASPEN BEACH	2352	9283	12004	28430	26942	5082	721	478	287	259	713	325	97676
BIG HILL SPRINGS	188	1070	829	980	1864	1370	703	115	106	169	73	200	7667
CRIMSON LAKE	579	5109	7334	13939	16947	1793	194	98	420	916	339	456	48144
FISH CREEK	3795	1335	37494	51633	65491	26838	18600	16428	9732	12020	13779	17079	274224
HASSE LAKE	497	2250	2720	1234	1525	364	168	259	120	78	174	136	9533
JARVIS BAY	-	895	1932	3510	3514	-	-	-	-	-	-	-	9851
MA-ME-O BEACH	C	692	2247	2542	3293	407	24	C	C	C	C	C	9202
PEMBINA RIVER	582	3376	4739	7254	4935	1677	360	250	120	50	150	140	23633
PIGEON LAKE	1725	4425	2812	10751	11630	1485	128	104	371	6	138	238	33805
RED LODGE	-	599	1125	2293	2539	200	-	-	-	-	-	-	6756
THUNDER LAKE	516	3122	3952	6686	5436	721	175	28	20	32	27	0	20715
WABAMUN LAKE	488	5081	8280	14743	15191	2497	229	100	38	20	69	54	47590
WILLIAM A. SWITZER	933	1501	2279	4994	5238	1622	306	-	-	-	-	-	16950
	11633	39618	87771	148990	174542	44856	21608	17860	11214	13550	15454	18628	605746

REGION: WEST CENTRAL

PATRONAGE

PARK OR AREA	APR	MAY	JUN	JUL	AUG	SEP	OCT	NOV	DEC	JAN	FEB	MAR	TOTAL
ASPEN BEACH	5898	21274	41526	99717	124452	17286	2817	1672	1005	907	2496	1131	329982
BIG HILL SPRINGS	712	4200	3316	3920	7456	5590	2109	2454	318	507	211	600	31473
CRIMSON LAKE	1705	18355	25966	48015	52228	5798	511	294	1258	3373	1017	1276	160902
FISH CREEK	3795	5825	109260	169568	224850	97959	56480	49805	27704	35553	41337	51327	873463
HASSE LAKE	994	6723	10912	3702	4575	708	504	316	252	196	354	272	29508
JARVIS BAY	0	2498	5233	12201	11522	0	0	0	0	0	0	0	31454
MA-ME-O BEACH	0	2768	8972	10172	12172	1191	48	0	0	0	0	0	35323
PEMBINA RIVER	0	12399	14956	23189	20765	5448	0	0	0	0	0	0	76757
PIGEON LAKE	246	9982	8933	24647	25991	4248	281	192	742	584	572	738	97359
RED LODGE	0	2185	4022	7263	8590	637	0	0	0	0	0	0	22705
THUNDER LAKE	1434	9059	11989	20118	16282	2131	435	120	40	64	54	138	61921
WABAMUN LAKE	0	22841	27280	58916	57765	7291	711	104	112	80	75	156	175291
WILLIAM A. SWITZER	2925	5475	6979	16280	16307	5922	935	0	0	0	0	0	54824
	17709	133664	279344	537705	695043	154416	64531	54958	31427	41284	46119	55738	1991878

REGION: WEST CENTRAL

DAY USER DAYS

PARK OR AREA	APR	MAY	JUN	JUL	AUG	SEP	OCT	NOV	DEC	JAN	FEB	MAR	TOTAL
ASPEN BEACH	5898	25981	31881	64096	100924	12865	2817	1672	1005	907	2496	1131	251274
BIG HILL SPRINGS	712	4200	3316	3920	7456	5590	2109	2454	318	507	211	600	31473
CRIMSON LAKE	1494	14727	20148	38229	36210	2282	330	242	1242	3367	996	1368	119726
FISH CREEK	3795	5825	109260	169568	224850	97959	56480	49805	27704	35553	41337	51327	873463
HASSE LAKE	994	6723	10912	3702	4575	708	504	316	252	196	354	272	29508
JARVIS BAY	NA	NA	NA	NA	NA	NA	NA	NA	NA	NA	NA	NA	0
MA-ME-O BEACH	C	2768	8972	10172	12172	1191	48	C	C	C	C	C	35323
PEMBINA RIVER	X	9754	12036	18039	15280	3648	X	X	X	X	X	X	58765
PIGEON LAKE	246	5388	2267	21090	22203	1436	228	192	742	584	572	738	56686
RED LODGE	-	877	1308	2675	3326	20	-	-	-	-	-	-	8206
THUNDER LAKE	1434	7562	10641	16299	11916	993	435	111	40	64	54	98	49648
WABAMUN LAKE	X	16876	21513	46094	39006	4950	477	94	108	40	66	156	129380
WILLIAM A. SWITZER	1977	3594	4956	10608	11013	4068	867	-	-	-	-	-	37083
	16550	104366	238210	398502	489939	135780	63995	54888	31411	41218	46386	55690	1676635

REGION: WEST CENTRAL CAMPER NIGHTS

PARK OR AREA	APR	MAY	JUN	JUL	AUG	SEP	OCT	NOV	DEC	JAN	FEB	MAR	TOTAL
ASPEN BEACH	X	5293	9645	25621	32528	6521	0	0	0	0	0	0	80608
BIG HILL SPRINGS	NA	NA	NA	NA	NA	NA	NA	NA	NA	NA	NA	NA	0
CRIMSON LAKE	211	3618	5810	15776	17028	3446	181	51	12	6	21	8	46176
FISH CREEK	NA	NA	NA	NA	NA	NA	NA	NA	NA	NA	NA	NA	0
HASSE LAKE	NA	NA	NA	NA	NA	NA	NA	NA	NA	NA	NA	NA	0
JARVIS BAY	-	2498	5233	12201	11522	-	-	-	-	-	-	-	31454
MA-ME-O BEACH	NA	NA	NA	NA	NA	NA	NA	NA	NA	NA	NA	NA	0
PEMBINA RIVER	X	2645	2920	5150	5477	1796	X	X	X	X	X	X	17988
PIGEON LAKE	X	4594	5666	13557	13788	2912	53	0	0	0	3	0	40573
RED LODGE	-	1308	2714	4588	5272	617	-	-	-	-	-	-	14499
THUNDER LAKE	0	1496	1348	3816	4436	1138	0	9	0	0	0	40	12283
WABAMUN LAKE	X	5965	5767	12822	10759	2341	234	10	4	0	9	0	45911
WILLIAM A. SWITZER	948	1881	2023	5672	5294	1065	68	-	-	-	-	-	17751
	1159	29298	41134	109203	115104	18636	536	70	16	6	33	48	315243

REGION: WEST CENTRAL TENTS

PARK OR AREA	APR	MAY	JUN	JUL	AUG	SEP	OCT	NOV	DEC	JAN	FEB	MAR	TOTAL
ASPEN BEACH	0	1210	787	1957	2265	358	0	0	0	0	0	0	6577
BIG HILL SPRINGS	NA	NA	NA	NA	NA	NA	NA	NA	NA	NA	NA	NA	0
CRIMSON LAKE	21	276	440	665	766	206	0	8	0	0	0	0	2382
FISH CREEK	NA	NA	NA	NA	NA	NA	NA	NA	NA	NA	NA	NA	0
HASSE LAKE	NA	NA	NA	NA	NA	NA	NA	NA	NA	NA	NA	NA	0
JARVIS BAY	-	387	724	763	1006	-	-	-	-	-	-	-	2880
MA-ME-O BEACH	NA	NA	NA	NA	NA	NA	NA	NA	NA	NA	NA	NA	0
PEMBINA RIVER	7	198	268	335	442	125	13	0	0	0	0	0	1388
PIGEON LAKE	4	234	277	603	663	115	0	0	0	0	0	0	1896
RED LODGE	-	65	146	211	242	21	-	-	-	-	-	-	685
THUNDER LAKE	4	138	106	325	333	81	9	0	0	0	0	8	1004
WABAMUN LAKE	32	748	589	1190	1222	155	6	0	0	0	0	0	3952
WILLIAM A. SWITZER	X	85	104	317	366	89	0	-	-	-	-	-	961
	68	3341	3441	6276	7305	1150	28	8				8	21625

REGION: WEST CENTRAL TENT TRAILERS

PARK OR AREA	APR	MAY	JUN	JUL	AUG	SEP	OCT	NOV	DEC	JAN	FEB	MAR	TOTAL
ASPEN BEACH	5	194	395	1456	1430	213	0	0	0	0	0	0	3693
BIG HILL SPRINGS	NA	NA	NA	NA	NA	NA	NA	NA	NA	NA	NA	NA	0
CRIMSON LAKE	8	132	222	666	763	80	0	0	0	0	0	0	1871
FISH CREEK	NA	NA	NA	NA	NA	NA	NA	NA	NA	NA	NA	NA	0
HASSE LAKE	NA	NA	NA	NA	NA	NA	NA	NA	NA	NA	NA	NA	0
JARVIS BAY	-	121	289	781	754	-	-	-	-	-	-	-	1945
MA-ME-O BEACH	NA	NA	NA	NA	NA	NA	NA	NA	NA	NA	NA	NA	0
PEMBINA RIVER	4	120	132	273	223	66	2	0	0	0	0	0	820
PIGEON LAKE	0	258	246	571	508	76	0	0	0	0	0	0	1659
RED LODGE	-	52	136	223	250	14	-	-	-	-	-	-	675
THUNDER LAKE	1	90	54	207	201	67	2	0	0	0	0	0	622
WABAMUN LAKE	21	218	224	766	718	139	6	0	0	0	0	0	2092
WILLIAM A. SWITZER	X	55	55	162	175	76	1	-	-	-	-	-	524
	39	1240	1753	3105	5022	731	11						13991

REGION: WEST CENTRAL

TRAILERS

PARK OR AREA	APR	MAY	JUN	JUL	AUG	SEP	OCT	NOV	DEC	JAN	FEB	MAR	TOTAL
ASPEN BEACH	34	355	821	3629	3241	333	0	0	0	0	0	0	8433
BIG HILL SPRINGS	NA	NA	NA	NA	NA	NA	NA	NA	NA	NA	NA	NA	0
CRIMSON LAKE	23	324	583	1739	1933	337	56	3	0	0	0	0	4998
FISH CREEK	NA	NA	NA	NA	NA	NA	NA	NA	NA	NA	NA	NA	0
HASSE LAKE	NA	NA	NA	NA	NA	NA	NA	NA	NA	NA	NA	NA	0
JARVIS BAY	-	157	484	1169	860	-	-	-	-	-	-	-	2670
MA-ME-O BEACH	NA	NA	NA	NA	NA	NA	NA	NA	NA	NA	NA	NA	0
PEMBINA RIVER	38	355	311	692	588	265	42	3	0	0	0	0	2294
PIGEON LAKE	10	793	541	1326	1368	409	0	0	0	0	0	0	4455
RED LODGE	-	135	338	567	647	110	-	-	-	-	-	-	1797
THUNDER LAKE	5	253	103	305	451	105	10	0	0	0	0	0	1232
WABAMUN LAKE	52	463	472	1152	901	237	21	2	0	0	0	0	3300
WILLIAM A. SWITZER	1	188	241	492	322	176	11	-	-	-	-	-	1630
	170	3023	3894	11071	10511	1992	140	8					30809

REGION: WEST CENTRAL

TRUCK CAMPERS

PARK OR AREA	APR	MAY	JUN	JUL	AUG	SEP	OCT	NOV	DEC	JAN	FEB	MAR	TOTAL
ASPEN BEACH	23	915	903	3077	3094	482	0	0	0	0	0	2	8096
BIG HILL SPRINGS	NA	NA	NA	NA	NA	NA	NA	NA	NA	NA	NA	NA	0
CRIMSON LAKE	29	447	694	1452	1415	462	26	0	6	2	7	3	4549
FISH CREEK	NA	NA	NA	NA	NA	NA	NA	NA	NA	NA	NA	NA	0
HASSE LAKE	NA	NA	NA	NA	NA	NA	NA	NA	NA	NA	NA	NA	0
JARVIS BAY	-	230	429	803	895	-	-	-	-	-	-	-	2357
MA-ME-O BEACH	NA	NA	NA	NA	NA	NA	NA	NA	NA	NA	NA	NA	0
PEMBINA RIVER	33	313	326	455	568	265	38	8	0	0	0	0	2006
PIGEON LAKE	25	336	457	1228	1431	187	14	8	0	0	1	0	3857
RED LODGE	-	189	254	538	453	50	-	-	-	-	-	-	1484
THUNDER LAKE	28	196	142	416	480	130	9	3	0	0	0	0	1404
WABAMUN LAKE	40	538	524	994	1002	229	13	4	2	0	2	0	3349
WILLIAM A. SWITZER	1	196	228	517	507	135	5	-	-	-	-	-	1588
	178	2880	4157	9483	9945	1910	105	29	8	2	11	5	28610

ADJUSTMENTS MADE TO ACCOUNT FOR ERRORS IN SELF-REGISTRATION CAMPER NIGHTS

The most accurate method of calculating camper nights is to simply take the number of people in each camping party in a park overnight and sum them. In parks where there is a manned attendance booth, this would be normal practice as the number of people in each party is written on the permit when campers register.

At present, parks are beginning to move away from this time-intensive and relatively expensive practice of having park personnel on duty to write permits and collect money, and moving toward a method of camper self-registration. This self-registration procedure places the responsibility on the camper to register at an unmanned booth and deposit the proper amount of money for as many nights as the party plans to stay. Park personnel are used in a more supervisory role where they simply empty the registration containers and remind those campers who have not yet registered to pay. A pitfall in this method is the lack of any information on the self-registration permit that pertains to how many people are in the camping party. This lack of information leads to the necessity of calculating camper nights based on some other method that is still reasonably accurate. In these cases, the equipment breakdown (that is, the number of tents, tent-trailers, truck-campers, and trailers) which represent camping parties is used - the numbers are summed and are multiplied by a predetermined figure which represents the average party size across the entire provincial park system. The multiplier used was 3.4 and was based on a figure obtained by summing the total number of camping party nights and dividing by the total number of camping parties for 1980. Two self-registration parks used slightly different multipliers to calculate camper nights; these were Moose Lake (which used 4) and William A. Switzer (which used 3).

Cross Lake and Queen Elizabeth parks neglected to include equipment breakdowns and in these cases the multiplier 3.4 was used with the total camping vehicles to obtain a rough estimate of camper nights.

The self-registration parks that had camper nights calculated by either of these methods are listed below:

Bragg Creek Provincial Park
Chain Lakes Provincial Park
Cross Lake Provincial Park
Kananaskis Recreation Areas:
- Gooseberry Recreation Area
- Paddy's Flat Recreation Area
- Beaver Flat Recreation Area
- Eau Claire Recreation Area
- Lac Des Arc Recreation Area
- Bow River Recreation Area
- Three Sisters Recreation Area

Moonshine Lake Provincial Park
Moose Lake Provincial Park
Queen Elizabeth Provincial Park
Saskatoon Island Provincial Park
Whitney Lakes Provincial Park
William A. Switzer Provincial Park
Winagami Provincial Park
Wyndham-Carseland Provincial Park

Aspen Beach Provincial Park, Dinosaur Provincial Park, Carson-Pegasus Provincial Park, and Red Lodge Provincial Park also used multipliers to calculate camper nights even though these parks were not on self-registration. These parks used multipliers which they determined were more accurate for their park. Red Lodge and Aspen Beach used 3.4; and Dinosaur and Carson-Pegasus used 3 as multipliers.

It was estimated that all parks on self-registration had a high (98-100%) compliance rate after one reminder to pay and no further adjustments in figures were necessary.